

+NOTICE!!

These documents have been scanned!

Do not place un-scanned documents beneath this notice!

Do not remove this notice from this file!

GPO Jacket No. 560-102
Print Order 61549
Rise Business Services, LLC
Job=AZ15 9/11/2019



Box Number= AZ15241



Claim Begin-End: AMC076467-AMC076505

1 Initial Receipt



AZ15241-3

AMC075470-AMC078902

UNITED STATES
DEPARTMENT OF THE INTERIOR
BUREAU OF LAND MANAGEMENT

No. 959206

Form 1370-20
(November 1967)

10-16-79 DATE
____ PARENT SERIAL NUMBER
____ ASSIGNMENT SERIAL NUMBER

*Terminal
2/11/80 BJ*

Mining Claim Location Notices (39) Found #1 et al SUBJECT
APPLICANT: REMITTER IF DIFFERENT THAN APPLICANT:

Claims
Alfonso ^A Morin
P.O. Box 369
Claypool, AZ 85532

Louis B. Ellsworth
Box 49
Globe, AZ 85501

*Indexed
Ame 76467
thru
Ame 76505*

PURPOSE	FUND SYMBOL	AMOUNT
FILING FEE EARNED	140850	195.00
ADVANCE FILING FEE AND/OR RENTAL	14X6800	

ACRES	COUNTY	OLD LEASE	NEW LEASE
NEW LEASE	_____	_____	_____
_____	_____	_____	_____

	FUND SYMBOL	COUNTY	AMOUNT
APPLY: FILING FEE	140850	_____	_____
RENTAL	_____	_____	_____

ASSIGNMENT: COMPLETE AREA

PORTION OF AREA: ASSIGNED AREA

RETAINED AREA

REFUND _____

RETAIN IN UNEARNED ACCOUNT _____

TOTAL _____

REMARKS _____

OF INTEREST BUT NOT OF SPECIFIC AREA:

BOND FILED

NO BOND FILED

BY _____ DATE _____

DO NOT ACCEPT THIS COPY AS A RECEIPT
CASE FOLDER COPY

NOTICE!!

These documents have been scanned!

Do not place un-scanned documents beneath this notice!

Do not remove this notice from this file!

GPO Jacket No. 560-102
Print Order 61549
Rise Business Services, LLC
Job=AZ15 9/11/2019



Box Number= AZ15241



Claim Begin-End: AMC076467-AMC076505

2 Correspondence



AZ15241-3

AMC075470-AMC078902

1999

MISSING ASSESSMENT LIST BY SERIAL NUMBER

PAGE 001

LEAD OWNER

MARIN ALFONSO

BOX 369

CLAYPOOL AZ 85532

CO-OWNERS

NONE

ARIZONA

LEAD FILE NUMBER - 76467

CASE TYPE	SERIAL NUMBER	CLAIM NAME	LAST ASSMT.	CASE TYPE	SERIAL NUMBER	CLAIM NAME	LAST ASSMT.
LD	76469	SANTA MONICA #3	1998				

Closed
76469
8/31/98 *MH*

ENTERED INTO COMPUTER

MAY 4 1999

VERIFIED
MAY 12 1999

sc



United States Department of the Interior

BUREAU OF LAND MANAGEMENT

Arizona State Office
222 North Central Avenue
Phoenix, AZ 85004-2203

In reply refer to:
3800(952.3)MH
A MC 76467

CERTIFIED MAIL - RETURN RECEIPT REQUESTED

April 2, 1999

DECISION

Mining Claimant(s)	:	Mining Claim(s)
as Shown on the	:	Mill and Tunnel Site(s)
Enclosed Sheet(s)	:	

Mining Claims, Mill and Tunnel Sites Declared Forfeited

Claimants are required to pay an annual non-refundable maintenance fee of \$100 or submit a small miner's maintenance fee waiver for each claim/site. These requirements were established by Public Laws 102-381 (106 Stat. 1374), dated October 5, 1992, and 103-66 (107 Stat. 405) dated August 10, 1993, and the regulations implemented August 30, 1994, found at 43 CFR 3833.1-5, 6, and 7.

The Bureau of Land Management (BLM) records do not show receipt of a maintenance fee payment or small miner's maintenance fee waiver on or before August 31, 1998 for the year of 1999, for the mining claim(s), mill and tunnel site(s) listed on the enclosed sheet(s), and therefore the claims are declared forfeited.

This decision does not relieve you of the requirement for reclamation of all areas disturbed by your activities on lands covered by your mining claim(s) and/or site(s). Failure to reclaim the land to the satisfaction of the authorized officer of the agency upon whose lands you have located may cause the agency to hold the claimant in a status of non-compliance under their surface management regulations. If reclamation is required, you must notify the proper authorized officer upon completion so that final site inspection and clearance may be obtained and your liability released. On BLM administered lands failure to reclaim the land to the satisfaction of the authorized officer as prescribed by 43 CFR 3809.1-1 and 3809.3-2 may cause BLM to hold you in a status of non-compliance under 43 CFR 3809.3-2 and invoke the penalty provisions of 43 CFR 3809.3.2(f).

During the same 30-day compliance period, this decision may be appealed to the Interior Board of Land Appeals, Office of the Secretary, in accordance with the regulations contained in 43 CFR, Part 4 and the enclosed Form 1842-1. If an appeal is taken, your notice of appeal

Is your RETURN ADDRESS completed on the reverse side?

SENDER:

- Complete items 1 and/or 2 for additional services.
- Complete items 3, 4a, and 4b.
- Print your name and address on the reverse of this form so that we can return this card to you.
- Attach this form to the front of the mailpiece, or on the back if space does not permit.
- Write "Return Receipt Requested" on the mailpiece below the article number.
- The Return Receipt will show to whom the article was delivered and the date delivered.

I also wish to receive the following services (for an extra fee):

1. Addressee's Address
2. Restricted Delivery

Consult postmaster for fee.

3. Article Addressed to:

44

Alfonso Marin
P.O. Box 369
Claypool, AZ 85532
 (952.3) AMC 76467

4a. Article Number

76500275

4b. Service Type

- | | |
|--|---|
| <input type="checkbox"/> Registered | <input checked="" type="checkbox"/> Certified |
| <input type="checkbox"/> Express Mail | <input type="checkbox"/> Insured |
| <input checked="" type="checkbox"/> Return Receipt for Merchandise | <input type="checkbox"/> COD |

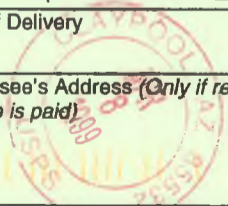
7. Date of Delivery

5. Received By: (Print Name)

8. Addressee's Address (Only if requested and fee is paid)

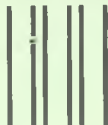
6. Signature: (Addressee or Agent)

X *Alfonso Marin*



Thank you for using Return Receipt Service.

UNITED STATES POSTAL SERVICE



First-Class Mail
Postage & Fees Paid
USPS
Permit No. G-10

• Print your name, address, and ZIP Code in this box •

BUREAU OF LAND MANAGEMENT
Arizona State Office (952.3)
222 N. Central Avenue
Phoenix, AZ 85004-2203



must be filed in this office (at the above address) within 30 days from receipt of this decision. The appellant has the burden of showing that the decision appealed from is in error.

If you wish to file a petition pursuant to regulation 43 CFR 4.21 (58 FR 4939, January 19, 1993) or 43 CFR 2804.1 for a stay of the effectiveness of this decision during the time that your appeal is being reviewed by the Board, the petition for a stay must accompany your notice of appeal. A petition for a stay is required to show sufficient justification based on the standards listed below. Copies of the notice of appeal and petition for a stay **must** also be submitted to each party named in this decision and to the Interior Board of Land Appeals and to the appropriate Office of the Solicitor (see 43 CFR 4.413) at the same time the original documents are filed with this office. If you request a stay, you have the burden of proof to demonstrate that a stay should be granted.

Standards for Obtaining a Stay

Except as otherwise provided by law or other pertinent regulation, a petition for a stay of a decision pending appeal shall show sufficient justification based on the following standards:

- (1) The relative harm to the parties if the stay is granted or denied,
- (2) The likelihood of the appellant's success on the merits,
- (3) The likelihood of immediate and irreparable harm if the stay is not granted, and
- (4) Whether the public interest favors granting the stay.

If no appeal, or noncompliance, with the above occurs, this decision constitutes final administrative action of this Department as it affects the mining claims. No appeal, protest or petition for reconsideration will be entertained from this decision after the appeal period has expired.

Please include your A MC serial number(s) on all correspondence. If the maintenance fee payment was filed or additional information is required, please call Mary Hyde at (602) 417-9518.



Ivy Garcia
Supervisor, Lands and Minerals Operations

Enclosures

OFFICIAL COPIES /CF/ /SD READ/ /GROUP/ /SECTION/ /AUTHOR/

3800 (952.3) MH
AMC 72462
AMC 76467

SEP 23 1998

Mr. Louis B. Ellsworth, Jr.
P.O. Box 49
Globe, Arizona 85502

Dear Mr. Ellsworth:

On August 27, 1998, maintenance fee payments were filed with this office. A review of the file indicates that AMC 72472, 76492, 76493, 76495, 76497, 76498 and 76499 are closed. Copies of the closure decisions are enclosed for reference.

Because the claims are closed and are therefore inactive, the maintenance payments may not be credited. A refund of \$700 has been authorized. Please allow approximately 6 weeks for the refund.

If additional information is required, please contact Mary Hyde at (602) 417-9518.

Sincerely,

/s/ Mary Jo Yoas

Mary Jo Yoas
Supervisor, Lands and Minerals Operations

Enclosure

MHYDE:ers:9/23/98:ellsworth.closed

Is your RETURN ADDRESS completed on the reverse side?

SENDER:

- Complete items 1 and/or 2 for additional services.
- Complete items 3, 4a, and 4b.
- Print your name and address on the reverse of this form so that we can return this card to you.
- Attach this form to the front of the mailpiece, or on the back if space does not permit.
- Write "Return Receipt Requested" on the mailpiece below the article number.
- The Return Receipt will show to whom the article was delivered and the date delivered.

I also wish to receive the following services (for an extra fee):

1. Addressee's Address
2. Restricted Delivery

Consult postmaster for fee.

3. Article Addressed to:

MARIN, ALFONSO
P.O. BOX 369
CLAYPOOL, AZ 85532

LD (952.3) DDM AMC 76467

4a. Article Number

76414963

4b. Service Type

- Registered Certified
- Express Mail Insured
- Return Receipt for Merchandise COD

7. Date of Delivery

8. Addressee's Address (Only if requested and fee is paid)

5. Received By: (Print Name)


6. Signature: (Addressee or Agent)

X *Isabel Marin*



Thank you for using Return Receipt Service.

UNITED STATES POSTAL SERVICE



First-Class Mail
Postage & Fees Paid
USPS
Permit No. G-10

- Print your name, address, and ZIP Code in this box ●

**BUREAU OF LAND MANAGEMENT
ARIZONA STATE OFFICE
222 NORTH CENTRAL AVENUE
PHOENIX, AZ 85004-2203**



LEAD OWNER

MARIN ALFONSO
BOX 369
CLAYPOOL AZ 85532

CO-OWNERS
NONE

ARIZONA LEAD FILE NUMBER - 76467

CASE TYPE	SERIAL NUMBER	CLAIM NAME	LAST ASSMT.	CASE TYPE	SERIAL NUMBER	CLAIM NAME	LAST ASSMT.
LD	76492	LOST BAR NO 16	1997	LD	76493	LOST BAR NO 17	1997
LD	76495	LOST BAR NO 19	1997	LD	76497	LOST BAR #21	1997
LD	76498	LOST BAR #22	1997				

76492-76493
76495
76497-76498 closed 11/31/97

ENTERED IN COMPUTER
APR 1 1998 *JM*

VERIFIED
APR 01 1998
gfs



United States Department of the Interior

BUREAU OF LAND MANAGEMENT

Arizona State Office
222 North Central Avenue
Phoenix, AZ 85004-2203

In reply refer to:

3800 (952.3) DDM
A MC 76467

March 31, 1998

CERTIFIED MAIL - RETURN RECEIPT REQUESTED

DECISION

Mining Claimant(s)	:	Mining Claim(s)
as Shown on the	:	Mill and Tunnel Site(s)
Enclosed Sheet(s)	:	

Mining Claims, Mill and Tunnel Sites Declared Forfeited

Claimants are required to pay an annual non-refundable maintenance fee of \$100 or submit a small miner's maintenance fee waiver for each claim/site. These requirements were established by Public Laws 102-381 (106 Stat. 1374), dated October 5, 1992, and 103-66 (107 Stat. 405) dated August 10, 1993, and the regulations implemented August 30, 1994, found at 43 CFR 3833.1-5, 6, and 7.

The Bureau of Land Management (BLM) records do not show receipt of a maintenance fee payment or small miner's maintenance fee waiver on or before August 31, 1997, for the year of 1998, for the mining claim(s), mill and tunnel site(s) listed on the enclosed sheet(s), and therefore, the claims are declared forfeited.

This decision does not relieve you of the requirement for reclamation of all areas disturbed by your activities on lands covered by your mining claim(s) and/or site(s). Failure to reclaim the land to the satisfaction of the authorized officer of the agency upon whose lands you have located may cause the agency to hold the claimant in a status of non-compliance under their surface management regulations. If reclamation is required, you must notify the proper authorized officer upon completion so that final site inspection and clearance may be obtained and your liability released. On BLM administered lands failure to reclaim the land to the satisfaction of the authorized officer as prescribed by 43 CFR 3809.1-1 and 3809.3-2 may cause BLM to hold you in a status of non-compliance under 43 CFR 3809.3-2 and invoke the penalty provisions of 43 CFR 3809.3.2(f).

During the same 30-day compliance period, this decision may be appealed to the Interior Board of Land Appeals, Office of the Secretary, in accordance with the regulations contained in 43 CFR, Part 4 and the enclosed Form 1842-1. If an appeal is taken, your notice of appeal must be filed in this office (at the above address) within 30 days from receipt of this decision. The appellant has the burden of showing that the decision appealed from is in error.

If you wish to file a petition pursuant to regulation 43 CFR 4.21 (58 FR 4939, January 19, 1993) or 43 CFR 2804.1 for a stay of the effectiveness of this decision during the time that your appeal is being reviewed by the Board, the petition for a stay must accompany your notice of appeal. A petition for a stay is required to show sufficient justification based on the standards listed below. Copies of the notice of appeal and petition for a stay must also be submitted to each party named in this decision and to the Interior Board of Land Appeals and to the appropriate Office of the Solicitor (see 43 CFR 4.413) at the same time the original documents are filed with this office. If you request a stay, you have the burden of proof to demonstrate that a stay should be granted.

Standards for Obtaining a Stay

Except as otherwise provided by law or other pertinent regulation, a petition for a stay of a decision pending appeal shall show sufficient justification based on the following standards:

- (1) The relative harm to the parties if the stay is granted or denied,
- (2) The likelihood of the appellant's success on the merits,
- (3) The likelihood of immediate and irreparable harm if the stay is not granted, and
- (4) Whether the public interest favors granting the stay.

If no appeal, or noncompliance, with the above occurs, this decision constitutes final administrative action of this Department as it affects the mining claims. No appeal, protest or petition for reconsideration will be entertained from this decision after the appeal period has expired.

Please include your A MC serial number(s) on all correspondence. If additional information is required, please call Dorie Morrison at (602) 417-9518.

Mary Jo Yoas

Mary Jo Yoas
Supervisor, Lands and Minerals Operations

Enclosure(s)

OFFICIAL COPIES /CF/ /SD READ/ /GROUP/ /SECTION/ /AUTHOR/

MHyde
2/4/98
mgroor
2/4/98

3800 (952.3) MH
A MC 76467

FEB 04 1998

Mr. Alfonso A. Marin
P.O. Box 369
Claypool, Arizona 85532

Dear Mr. Marin:

According to the official Bureau of Land Management records, the claim listed below is closed:

AMC 76476 FOUND #3

Because the claim is closed and is therefore inactive, the maintenance payment may not be credited. A refund of the \$100 maintenance fee submitted August 26, 1997, has been authorized. You should receive a check in approximately four to six weeks.

If additional information is required, please call Mary Hyde at (602) 417-9518.

Sincerely,

/s/ Mary Jo Yoas

Mary Jo Yoas
Supervisor, Lands and Minerals Operations

MHYDE:ers:2/4/98:AMC76467

LEAD OWNER

MARIN ALFONSO
BOX 369
CLAYPOOL AZ 85532

CO-OWNERS
NONE

ARIZONA LEAD FILE NUMBER - 76467

CASE SERIAL TYPE NUMBER	CLAIM NAME	LAST ASSMT.	CASE SERIAL TYPE NUMBER	CLAIM NAME	LAST ASSMT.
LD 76476	FOUND 3	1996			

Amc 76476 Closed 8/31/96
Am

ENTERED IN COMPUTER *ELS 4/9/97*

VERIFIED

APR 08 1997



Is your RETURN ADDRESS completed on the reverse side?

SENDER:

- Complete items 1 and/or 2 for additional services.
- Complete items 3, 4a, and 4b.
- Print your name and address on the reverse of this form so that we can return this card to you.
- Attach this form to the front of the mailpiece, or on the back if space does not permit.
- Write "Return Receipt Requested" on the mailpiece below the article number.
- The Return Receipt will show to whom the article was delivered and the date delivered.

I also wish to receive the following services (for an extra fee):

1. Addressee's Address
2. Restricted Delivery

Consult postmaster for fee.

3. Article Addressed to:

MARIN ALFONSO
P.O. Box 369
CLAYPOOL, AZ 85532
(952.3)DDM Abandonment AMC 76467

4a. Article Number

71041076

4b. Service Type


- | | |
|---|------------------------------------|
| <input type="checkbox"/> Registered | <input type="checkbox"/> Certified |
| <input type="checkbox"/> Express Mail | <input type="checkbox"/> Insured |
| <input type="checkbox"/> Return Receipt for Merchandise | <input type="checkbox"/> COD |

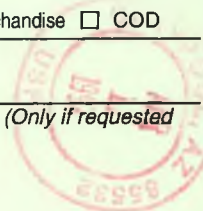
7. Date of Delivery

5. Received By: (Print Name)

8. Addressee's Address (Only if requested and fee is paid)


6. Signature: (Addressee or Agent)





Thank you for using Return Receipt Service.

UNITED STATES POSTAL SERVICE



First-Class Mail
Postage & Fees Paid
USPS
Permit No. G-10

● Print your name, address, and ZIP Code in this box ●

BUREAU OF LAND MANAGEMENT
ARIZONA STATE OFFICE
222 NORTH CENTRAL AVENUE
PHOENIX, AZ 85004-2203

03





United States Department of the Interior

BUREAU OF LAND MANAGEMENT

Arizona State Office
222 North Central Avenue
Phoenix, AZ 85004-2203

In reply refer to:

3800 (952.3) DDM
A MC 76467

April 9, 1997

CERTIFIED MAIL - RETURN RECEIPT REQUESTED

DECISION		
Mining Claimant(s)	:	Mining Claim(s),
as Shown on the	:	Mill and Tunnel Site(s)
Enclosed Sheet(s)	:	

Mining Claims, Mill and Tunnel Sites
Declared Forfeited

Claimants are required to pay an annual non-refundable maintenance fee of \$100 or submit a small miner's maintenance fee waiver for each claim/site. These requirements were established by Public Laws 102-381 (106 Stat. 1374), dated October 5, 1992, and 103-66 (107 Stat. 405), dated August 10, 1993, and the regulations implemented August 30, 1994, found at 43 CFR 3833.1-5, 6, and 7.

The Bureau of Land Management (BLM) records do not show receipt of a maintenance fee payment or small miner's maintenance fee waiver on or before August 31, 1996 for the mining claim(s), mill and tunnel site(s) listed on the enclosed sheet(s).

If the maintenance fee or a small miner's maintenance fee waiver for 1997 was timely submitted to the BLM, Arizona State Office, please furnish proof to this office no later than 30 days from receipt of this Decision.

If proof is not furnished during the 30-day period, the mining claim(s), mill and/or tunnel site(s) will be removed from the BLM records.

Mary Jo Yoas
Chief, Lands and Minerals Adjudication

Enclosure

Is your RETURN ADDRESS completed on the reverse side?

SENDER:

- Complete items 1 and/or 2 for additional services.
- Complete items 3, 4a, and 4b.
- Print your name and address on the reverse of this form so that we can return this card to you.
- Attach this form to the front of the mailpiece, or on the back if space does not permit.
- Write "Return Receipt Requested" on the mailpiece below the article number.
- The Return Receipt will show to whom the article was delivered and the date delivered.

I also wish to receive the following services (for an extra fee):

- 1. Addressee's Address
- 2. Restricted Delivery

Consult postmaster for fee.

3. Article Addressed to:
 ALFONSO MARIN
 BOX 369
 CLAYPOOL, AZ 85532

 ABANDONMENT (AZ-933-DM)
 AMC76467

4a. Article Number
 764733

4b. Service Type
 Registered Certified
 Express Mail Insured
 Return Receipt for Merchandise COD

7. Date of Delivery
 MAY 30 1996

5. Received By: (Print Name)

8. Addressee's Address (Only if requested and fee is paid)

6. Signature: (Addressee or Agent)
 X *Alfonso Marin*

Thank you for using Return Receipt Service.

UNITED STATES POSTAL SERVICE



First-Class Mail
Postage & Fees Paid
USPS
Permit No. G-10

● Print your name, address, and ZIP Code in this box ●

Bureau of Land Management
Arizona State Office (933A)
P.O.Box 16563
Phoenix, AZ 85011-6563





United States Department of the Interior

BUREAU OF LAND MANAGEMENT

Arizona State Office
3707 North 7th Street
P.O. Box 16563
Phoenix, AZ 85011-6563

In reply refer to:

MAY 24 1996

3800 (933) DDM
AMC 76467

CERTIFIED MAIL - RETURN RECEIPT REQUESTED

DECISION

Mining Claimant(s)	:	Mining Claim(s),
as Shown on the	:	Mill Site(s) and Tunnel
Enclosed Sheet(s)	:	Site(s) as Shown on the
	:	Enclosed Sheet(s)

MINING CLAIMS, MILL SITES AND TUNNEL SITES DECLARED ABANDONED

Claimants are required to pay a nonrefundable maintenance fee of \$100 or submit a small miner's maintenance fee waiver for each claim/site for each specified assessment year. These requirements were established by Public Laws 102-381, 106 Stat. 1374, dated October 5, 1992, and 103-66, 107 Stat. 405, dated August 10, 1993, and the regulations implemented August 30, 1994, at 43 CFR 3833.1-5, 1-6, and 1-7.

The BLM records do not show receipt of a maintenance fee payment or exemption for the mining claim(s), mill site(s) and tunnel site(s) listed on the enclosed sheet(s) on or before August 31, 1995.

If the maintenance fee or other exemption was timely submitted to the BLM, Arizona State Office for 1996, please furnish proof to this office no later than 30 days from receipt of this Decision.

If the proof is not furnished during the 30-day period, the mining claim(s), mill site(s), and/or tunnel site(s) will be removed from the BLM records as abandoned and void.

Mary Jo Yoas

Mary Jo Yoas
Chief, Lands and Minerals
Operations Section

Enclosure

76499
ENTERED IN COMPUTER

MAY 24 1996

JB *SR*

Closed 8/31/95



Rediscover Your Public Lands

1996

MISSING ASSESSMENT LIST BY SERIAL NUMBER

PAGE 001

LEAD OWNER

MARIN ALFONSO

BOX 369

CLAYPOOL

AZ 85532

CO-OWNERS

NONE

ARIZONA

LEAD FILE NUMBER - 76467

CASE SERIAL TYPE NUMBER	CLAIM NAME	LAST ASSMT.	CASE SERIAL TYPE NUMBER	CLAIM NAME	LAST ASSMT.
LD 76499	LOST BAR #23	1995			



United States Department of the Interior



BUREAU OF LAND MANAGEMENT
ARIZONA STATE OFFICE
3707 N. 7TH STREET
PHOENIX, ARIZONA 85014
(602) 241-5550

IN REPLY REFER TO:

(921-1c)
0116M
A MC 72489
A MC 76467

November 4, 1988

Louis B. Ellsworth Jr.
PO Box 49
Globe, AZ 85502

NOTICE TO MINING CLAIMANT(S)

WE CANNOT GIVE YOU ASSESSMENT CREDIT FOR 1988 FOR THE CLAIM(S) LISTED BELOW BECAUSE THEY ARE CLOSED OUT AND ARE THEREFORE INACTIVE. A COPY OF THE DECISION WHICH CLOSED THESE CLAIM(S) IS ENCLOSED FOR YOUR INFORMATION. SHOULD YOU HAVE QUESTIONS CALL OUR MINING CLAIMS SECTION AT (602) 241-5550.

BLM - A MC SERIAL NUMBER(S)	CLAIM NAME(S)
76504	Lost Bar #28

Sir: We are unable to locate an A MC serial number for Found #4 (credit has been given for Found #1 thru #3).

We are unable to locate A MC serial numbers for Princess Group #11 thru #16 (credit has been given for #1 thru #10).

We are unable to locate an A MC serial number for Mr. Jim #1 (credit has been given for Mr. Jim and Mr. Jim #2 thru #6).

IF YOU HAVE THESE A MC SERIAL NUMBERS, PLEASE PROVIDE THEM TO US BY NO LATER THAN DECEMBER 30, 1988 SO CREDIT CAN BE GIVEN FOR THE 1988 ASSESSMENT YEAR.

76509-76545



United States Department of the Interior

IN REPLY REFER TO

A MC 76509 thru
A MC 76545 (952)

BUREAU OF LAND MANAGEMENT
ARIZONA STATE OFFICE
2400 VALLEY BANK CENTER
PHOENIX, ARIZONA 85073

updated

ARIZONA STATE OFFICE
BU. LAND MANAGEMENT

January 28, 1980

DEC 16 1980

7:45 A.M.
PHOENIX, ARIZONA

Mr. Grant Godfrey
Route 1, Box 444
Safford, Arizona 85546

Dear Mr. Godfrey:

This letter is to identify the serial numbers we have assigned to the mining claim location notices filed in this office on October 16, 1979.

<u>Serial Number</u>	<u>Name of Claim</u>
A MC 76509 thru 76531	Unidad No 1 thru No 23
A MC 76532 thru 76540	Oxside #1 thru #9
A MC 76541 thru 76542	Oxside Annex #1 thru #2
A MC 76543 thru 76545	Oxide Annex #3 thru #5

Please refer to the claim names and the serial numbers in any future correspondence.

This will also acknowledge receipt of your Affidavit of Labor Performed and Improvements Made for the above claims for the year 1978-1979.

A photocopy of your recorded Affidavit of Labor Performed or Notice of Intent to Hold for the 1979-1980 assessment year should be filed in this office on or before December 30, 1980. To be acceptable, the affidavit must show the work done during the period noon September 1, 1979 to noon September 1, 1980. No fee is required.

Sincerely,

Robert L. Peterson
Chief, Branch of Records
and Data Management

Enclosure:
Regulations 43 CFR 3833

*ack
10-6-81
sep*

DEC 16 1980

Affidavit of Labor Performed and

Improvements Made

7:45 A.M.
PHOENIX, ARIZONA

FMC 76509 Thru 76531
Unidad #1 Thru #23
FMC 76532 Thru 76540
OXside #1 Thru #9

STATE OF ARIZONA,
County of MARICOPA

ss.

FMC 76541 Thru 76542
OXside Annex #1 Thru #2
FMC 76543 Thru 76545
OXside Annex #3 Thru #5

Grant Godfrey being duly sworn, deposes and says that he is a citizen of the United States and more than twenty-one years of age, and resides at RT 1 Box 444

Safford in Graham County, State of Arizona, and is personally

acquainted with the mining claim(s) known as Unidad #1 Thru #23 - Oxside #1 Thru #9

Oxide Annex #1 Thru #5 - Oxside #1 Thru #9 - Unidad #1 Thru #23

mining claim(s), situate in Sections 19-20-30-29 - Township 7N Range 5W

Vulture

Mining District(s), County of MARICOPA, State of Arizona, the location notice(s) of which

is (are) recorded in the office of the County Recorder of said County; in Book(s) See Below of Records of

Mines, at page(s) See Below, that between the 1 day of SEPT

A. D. 1979, and the 1 day of SEPT, A. D. 1980, at least (\$ 3700.00)

Thirty Seven dollars worth of work and improvements were done

and performed upon said claim(s), not including the location work of said claim(s). Such work and improvements

were made by and at the expense of Grant Godfrey, W. Adams, M.H. Ashton

Noble Daniel

owner S of said claim(s) for the purpose of complying with the laws of the United States pertaining to assessment

of annual work, and Hersh Kowitz Brothers Company

were the men employed by said owner S and who labored upon said claim, did said work and improvements,

the same being as follows, to-wit: Road Improvement

Equipment Rental - ORe Mining - OPlan Co.

Unidad #1 Thru #23 Book 4994 Pages 113 Thru 135

Oxside #1 Thru #9 Book 7278 Pages 542 Thru 550

Oxide Annex #1 Thru #5 Book ~~7594~~ Pages 816 Thru 820

7591



Subscribed and sworn to before me this 10th day of Sept, 1980
Grant Godfrey
Janet S. Angle
Notary Public

(My Commission expires 10/23/82)

STATE OF ARIZONA, County of _____ ss: Fee No. _____

I hereby certify that the within instrument was filed and recorded at request of _____
in Docket(s) _____ Page(s) _____ and indexed in Proof of Labor.

Witness my hand and official seal the day and year aforesaid.

By _____ County Recorder. _____ Deputy Recorder.

DEC 10 1980 -12 15

STATE OF ARIZONA }
County of Maricopa } ss

I hereby certify that the within instrument was filed and recorded at request of

Grant Godfrey

in Docket : 14884

on page 585-586

Witness my hand and official seal the day and year aforesaid.

Bill Henry

County Recorder

By C. Michael

Deputy Recorder

*RT 1 Box 444
Safford, Ariz*

85546

3.00

March 4, 1980

Mr. Alfonso Marin
P. O. Box 369
Claypool, Arizona 85532

Dear Mr. Marin:

This letter is to identify the serial numbers we have assigned to your mining claim location notices filed in this office on October 16, 1979.

<u>Serial Number</u>	<u>Name of Claim</u>
A MC 76467 thru A MC 76473	Santa Monica #1 thru #7
A MC 76474 thru A MC 76476	Found 1 thru Found 3
A MC 76477	Lost Bar
A MC 76478 and A MC 76479	Lost Bar Mine No.2 and No.3
A MC 76480 thru A MC 76488	Lost Bar No.4# thru No.12#
A MC 76489 thru A MC 76495	Lost Bar No.13 thru No. 19
A MC 76496 thru A MC 76505	Lost Bar #20 thru #29

Please refer to the claim names and the serial numbers in any future correspondence. BG

This will also acknowledge receipt of your Affidavit of Labor Performed and Improvements Made for the above claims for the year 1978-1979.

A photocopy of your recorded Affidavit of Labor Performed or Notice of Intent to Hold for the 1979-1980 assessment year should be filed in this office on or before December 30, 1980. To be acceptable, the affidavit must show the work done during the period noon September 1, 1979 to noon September 1, 1980. No fee is required.

Sincerely,

/s/ Robert L. Peterson

Robert L. Peterson
Chief, Branch of Records
and Data Management

Enclosure:
Regulations 43 CFR 3833

BAhearn:sp

LEAD OWNER

MARIN ALFONSO
PO BOX 369
CLAYPOOL AZ 85532

CO-OWNERS
NONE

ARIZONA LEAD FILE NUMBER - ~~76467~~

CASE TYPE	SERIAL NUMBER	CLAIM NAME	LAST ASSMT.	CASE TYPE	SERIAL NUMBER	CLAIM NAME	LAST ASSMT.
LD	76468	SANTA MONICA #2	1992	LD	76470	SANTA MONICA #4	1992
LD	76472	SANTA MONICA #6	1992	LD	76474	FOUND 1	1992
LD	76475	FOUND 2	1992	LD	76500	LOST BAR #24	1992
LD	76501	LOST BAR #25	1992	LD	76502	LOST BAR #26	1992
LD	76503	LOST BAR #27	1992	LD	76505	LOST BAR #29	1992

76468
 76470
 76472
 76474 - 76475
 76500 - 76503
 76505 Closed 8/31/93 DM

ENTERED IN COMPUTER
 8-1-94 Skivas



United States Department of the Interior



BUREAU OF LAND MANAGEMENT
ARIZONA STATE OFFICE
3707 N. 7TH STREET
P.O. BOX 16563
PHOENIX, ARIZONA 85011

IN REPLY REFER TO:
3800 (921) DDM
A MC 76467

CERTIFIED MAIL - RETURN RECEIPT REQUESTED JULY 28, 1994

DECISION

Mining Claimant(s)
as Shown on the
Enclosed Sheet(s)

:
:
:

Mining Claim(s),
Mill Site(s) and Tunnel
Site(s) as Shown on the
Enclosed Sheet(s)

MINING CLAIMS, MILL SITES AND TUNNEL SITES
DECLARED ABANDONED

Public Law 102-381, 106 Stat 1374, dated October 5, 1992, and the regulations implemented July 15, 1993, 43 CFR §3833.1-5, "Rental Fees" prescribe, unless otherwise exempted, that \$100 rental for assessment year 1992-1993, and \$100 rental for assessment year 1993-1994, must be paid to the Bureau of Land Management (BLM) for each mining claim, mill site, and tunnel site on or before August 31, 1993. Failure to pay the rental fee by that date shall conclusively constitute an abandonment of the mining claim, mill site, or tunnel site, which shall be void.

The BLM records do not show receipt of payment for the mining claim(s), mill site(s), and tunnel site(s) listed on the enclosed sheet(s) on or before August 31, 1993.

If the rental fee was timely paid to the BLM for 1993 and 1994, please furnish a copy of the BLM receipt for payment and the document listing the claims and serial numbers for which payment was made to the BLM, Arizona State Office. The receipt and proof must be dated and/or time stamped by the BLM on or before August 31, 1993.

The proof of payment must show that the required amount was remitted and was received by the BLM on or before August 31, 1993, or it will not be accepted. The evidence must be received in this office no later than 30 days from receipt of this decision. If the proof is not furnished during the 30-day period, the mining claim(s), mill site(s), and tunnel site(s) will be removed from the BLM records as abandoned and void.

If additional information is required, please call (602) 650-0518.

Mary Jo Yoas

Mary Jo Yoas
Chief, Branch of Lands
and Minerals Operations

Enclosure(s)

(602) 241-5550

A MC 76467
(921-TR)

August 31, 1988

CERTIFIED MAIL--RETURN RECEIPT REQUESTED

DECISION

Alfonso Marin
P.O. Box 369
Claypool, Arizona 85532

Lost Bar No. 28
Lode Mining Claim
A MC 76504

Mining Claim(s) Declared Null and Void
Ab Initio

Pursuant to the requirements of the Federal Land Policy and Management Act of 1976, 43 U.S.C. 1744, and the implementing regulations in 43 CFR 3833.1-2, notice(s) of location for the above-named mining claim(s) were filed for recording in the Arizona State Office of the Bureau of Land Management.

Date Located

December 15, 1971

Date Filed

October 16, 1979

The location notice(s) and accompanying map(s) show the claim(s) to be located on the following land:

Gila and Salt River Meridian, Arizona

T. 4 S., R. 16 E
sec. 7, SW $\frac{1}{2}$

The subject mining claim(s) are invalid and are hereby declared null and void ab initio. The Bureau of Land Management public records show the lands were not open to location of mining claims at the time of their location.

10/26/88 closed AMC 76504 cd
No appeal filed
entered on computer

The land was patented on October 12, 1931 without a reservation of minerals to the United States. Therefore, the lands were not subject to location under the general mining laws.

"Land which has been patented without a reservation of minerals to the United States is not available for location of mining claims, and mining claims located on such land after it is so patented are null and void ab initio," Ariel C. MacDonald, et al., 52 IBLA 384 (1981).

"Mining claims located on lands which are closed to mineral entry are null and void from their inception as a matter of law, and no property rights are created thereby. Therefore, no contest proceeding, notice, or hearing is required preliminary to a decision holding that such claims are invalid." John A. Ross, Maxine Lidke, 73 IBLA 16 (1983).

An appeal from this decision may be taken to the Interior Board of Land Appeals, Office of Hearings and Appeals, in accordance with the regulations in Title 43 Code of Federal Regulations (CFR), Parts 1 and 4, and the enclosed Form 1842-1. If an appeal is taken, the notice of appeal must be filed in the Arizona State Office of the Bureau of Land Management, mailing address, P.O. Box 16563, Phoenix, Arizona 85011, street address 3707 N. 7th Street, Phoenix, Arizona 85014, within 30 days from receipt of this decision. Do not send the appeal directly to the Board. The appeal and case history file will be sent to the Board from this office. Within 30 days after filing the notice of appeal, file a complete statement of the reasons why you are appealing. This must be filed with the U.S. Department of the Interior, Office of the Secretary, Board of Land Appeals, 4015 Wilson Boulevard, Arlington, Virginia 22203. If you fully stated your reasons for appealing when filing the notice of appeal, no additional statement is necessary. Additionally, within 15 days after each document is filed, the regulations require the appellant to serve copies on the Field Solicitor, U.S. Department of the Interior, 505 North 2nd Street, Suite 150, Phoenix, Arizona 85004. To avoid summary dismissal of the appeal, there must be strict compliance with the regulations.

If no appeal is taken, this decision constitutes final administrative action of this Department as it affects the mining claim(s). No appeal, protest or petition for reconsideration will be entertained from this decision after the appeal period has expired.

/s/ John T. Mezes

John T. Mezes
Chief, Branch of Lands
and Minerals Operations

Enclosures: Regulations
Appeal Procedures
Form 1842-1

TReitmeyer:sr:8/31/88(3280M)

AMC

76467

Mining Claim Sec. AMC 76467 - 921-TR

SENDER: Complete items 1 and 2 when additional services are desired, and complete items 3 and 4.
 Put your address in the "RETURN TO" Space on the reverse side. Failure to do this will prevent this card from being returned to you. The return receipt fee will provide you the name of the person delivered to and the date of delivery. For additional fees the following services are available. Consult postmaster for fees and check box(es) for additional service(s) requested.

1. Show to whom delivered, date, and addressee's address. 2. Restricted Delivery
↑(Extra charge)↑ ↑(Extra charge)↑

3. Article Addressed to: <i>Alfonso Marin</i> <i>P.O. Box 369</i> <i>Claypool, AZ 85532</i>	4. Article Number <i>764095</i> Type of Service: <input type="checkbox"/> Registered <input type="checkbox"/> Insured <input checked="" type="checkbox"/> Certified <input type="checkbox"/> COD <input type="checkbox"/> Express Mail
5. Signature - Addressee X	Always obtain signature of addressee or agent and DATE DELIVERED.
6. Signature - Agent X <i>Isabel V Marin</i>	
7. Date of Delivery <i>9/9/88</i>	
8. Addressee's Address (ONLY if requested and fee paid)	

NOTICE!!

These documents have been scanned!

Do not place un-scanned documents beneath this notice!

Do not remove this notice from this file!

GPO Jacket No. 560-102
Print Order 61549
Rise Business Services, LLC
Job=AZ15 9/11/2019



Box Number= AZ15241



Claim Begin-End: AMC076467-AMC076505

3 Transfers



AZ15241-3

AMC075470-AMC078902

Amc 76467

Marin Mining Group LLC
6202 N 16th St #42
Phoenix, Az 85016

Mining Claim Amc # 76478 Lost Bar #2

QUIT CLAIM DEED

FOR VALUABLE CONSIDERATION, the sufficiency and receipt of which is hereby acknowledged,
Xavier Marin does hereby forever quit claim all his right, title and interest in
the unpatented mining claims described on the supplemental attachment, attached hereto and incorporated
herein by reference, to Marin Mining Group LLC.

IN WITNESS WHEREOF, grantor has executed this instrument as of this 4 day of Sept, 20 18

Xavier V. Marin

Exempt from A.R.S. 11-1133 and 11-1137(B) by A.R.S. 11-1134(A)(6)

STATE OF ARIZONA)
County of Maricopa) ss.

SUBSCRIBED AND SWORN TO before me, a Notary Public, this 4th day of September, 20 18

By: Xavier Marin

Notary Public [Signature]

My Commission Expires 03/01/2021



PHOENIX, ARIZONA

2018 SEP - 4 P 3:45

RECEIVED
BLM AZ STATE OFFICE

Entered in computer
BS/AD
11/6/18

Form MCF120
Revised July 2014

This form is available from the Arizona Geological Survey and may be reproduced.

NO. OF CLAIMS
AMOUNT 6250.00 15 + 10 = 25
RECEIPT NO. 4255622
INIT. EM

** BLM-ASO**

Mining Claim AMC# 76479 Lost Bar # 3

QUIT CLAIM DEED

FOR VALUABLE CONSIDERATION, the sufficiency and receipt of which is hereby acknowledged,
Xavier Marin does hereby forever quit claim all his right, title and interest in
the unpatented mining claims described on the supplemental attachment, attached hereto and incorporated
herein by reference, to Marin Mining Group LLC

IN WITNESS WHEREOF, grantor has executed this instrument as of this 4 day of Sept, 20 18

Xavier Marin

Exempt from A.R.S. 11-1133 and 11-1137(B) by A.R.S. 11-1134(A)(6)

STATE OF ARIZONA)
County of Maricopa) ss.

SUBSCRIBED AND SWORN TO before me, a Notary Public, this 4th day of September, 20 18

By: Xavier Marin

Notary Public [Signature]

My Commission Expires 03/01/2021



PHOENIX, ARIZONA

2018 SEP - 4 P 3:45

Form MCF120
Revised July 2014

This form is available from the Arizona Geological Survey and may be reproduced.

RECEIVED
ARIZONA STATE OFFICE

Mining Claim AMC# 76481 Lost Bar #5

QUIT CLAIM DEED

FOR VALUABLE CONSIDERATION, the sufficiency and receipt of which is hereby acknowledged, Xavier Marin does hereby forever quit claim all his right, title and interest in the unpatented mining claims described on the supplemental attachment, attached hereto and incorporated herein by reference, to Marin Mining Group LLC

IN WITNESS WHEREOF, grantor has executed this instrument as of this 4 day of Sept, 20 18

Xavier Marin

Exempt from A.R.S. 11-1133 and 11-1137(B) by A.R.S. 11-1134(A)(6)


STATE OF ARIZONA)
County of Maricopa) ss.

SUBSCRIBED AND SWORN TO before me, a Notary Public, this 4th day of September, 20 18

By: Xavier Marin

Notary Public [Signature]

My Commission Expires 03/01/2021



PHOENIX, ARIZONA
2018 SEP -4 P 3:45
RECEIVED
P.M. AZ STATE OFFICE
Form MCF120
Revised July 2014
This form is available from the Arizona Geological Survey and may be reproduced.

Mining Claim AMC# 76482 Lost Bar #6

QUIT CLAIM DEED

FOR VALUABLE CONSIDERATION, the sufficiency and receipt of which is hereby acknowledged, Xavier Marin does hereby forever quit claim all his right, title and interest in the unpatented mining claims described on the supplemental attachment, attached hereto and incorporated herein by reference, to Marin Mining Group LLC.

IN WITNESS WHEREOF, grantor has executed this instrument as of this 4 day of Sept, 20 18

Xavier Marin

Exempt from A.R.S. 11-1133 and 11-1137(B) by A.R.S. 11-1134(A)(6)

STATE OF ARIZONA)
County of Maricopa) ss.

SUBSCRIBED AND SWORN TO before me, a Notary Public, this 4th day of September, 20 18

By: Xavier Marin

Notary Public J. J. [Signature]

My Commission Expires 03/01/2021



PHOENIX, ARIZONA

2018 SEP - 4 P 3:45

This form is available from the Arizona Geological Survey and may be reproduced.

RECEIVED
AZ STATE OFFICE

Form MCF120
Revised July 2014

Mining Claim AMC# 76483 Lost Bar #7

QUIT CLAIM DEED

FOR VALUABLE CONSIDERATION, the sufficiency and receipt of which is hereby acknowledged,
Xavier Marin does hereby forever quit claim all his right, title and interest in
the unpatented mining claims described on the supplemental attachment, attached hereto and incorporated
herein by reference, to Marin Mining Group LLC.

IN WITNESS WHEREOF, grantor has executed this instrument as of this 4 day of Sept, 2018

Xavier Marin

Exempt from A.R.S. 11-1133 and 11-1137(B) by A.R.S. 11-1134(A)(6)


STATE OF ARIZONA)
County of Maricopa) ss.

SUBSCRIBED AND SWORN TO before me, a Notary Public, this 4th day of September, 2018

By: Xavier Marin

Notary Public [Signature]

My Commission Expires 03/01/2021



PHOENIX, ARIZONA

2018 SEP - 4 P 3:45

Form MCF120
Revised July 2014

This form is available from the Arizona Geological Survey and may be reproduced.

RECEIVED
PLM AZ STATE OFFICE

Mining Claim Amc# 76484 Lost Bar # 8

QUIT CLAIM DEED

FOR VALUABLE CONSIDERATION, the sufficiency and receipt of which is hereby acknowledged,
Xavier Marin does hereby forever quit claim all his right, title and interest in
the unpatented mining claims described on the supplemental attachment, attached hereto and incorporated
herein by reference, to Marm Mining Group LLC

IN WITNESS WHEREOF, grantor has executed this instrument as of this 4 day of Sept, 20 18

Xavier V. Marin

Exempt from A.R.S. 11-1133 and 11-1137(B) by A.R.S. 11-1134(A)(6)

STATE OF ARIZONA)
County of Maricopa) ss.

SUBSCRIBED AND SWORN TO before me, a Notary Public, this 4th day of September, 20 18

By: Xavier Marin

Notary Public [Signature]

My Commission Expires 03/01/2021



PHOENIX, ARIZONA

2018 SEP - 4 P 3:45

Form MCF120
Revised July 2014

RECEIVED
of M AZ STATE OFFICE
This form is available from the Arizona Geological Survey and may be reproduced.

Mining Claim AMC# 76485 Lost Bar #9

QUIT CLAIM DEED

FOR VALUABLE CONSIDERATION, the sufficiency and receipt of which is hereby acknowledged, Xavier Marin does hereby forever quit claim all his right, title and interest in the unpatented mining claims described on the supplemental attachment, attached hereto and incorporated herein by reference, to Marin Mining Group LLC.

IN WITNESS WHEREOF, grantor has executed this instrument as of this 4 day of Sept, 2018

Xavier Marin

Exempt from A.R.S. 11-1133 and 11-1137(B) by A.R.S. 11-1134(A)(6)


STATE OF ARIZONA)
County of Maricopa) ss.

SUBSCRIBED AND SWORN TO before me, a Notary Public, this 4th day of September, 2018

By: Xavier Marin

Notary Public [Signature]

My Commission Expires 03/01/2021



PHOENIX, ARIZONA

2018 SEP -4 P 3:45

RECEIVED
BIM AZ STATE OFFICE

Form MCF120
Revised July 2014

This form is available from the Arizona Geological Survey and may be reproduced.

Mining Claim AMC# 76486 Lost Bar#10

QUIT CLAIM DEED

FOR VALUABLE CONSIDERATION, the sufficiency and receipt of which is hereby acknowledged, Xavier Marin does hereby forever quit claim all his right, title and interest in the unpatented mining claims described on the supplemental attachment, attached hereto and incorporated herein by reference, to March Mining Group LLC.

IN WITNESS WHEREOF, grantor has executed this instrument as of this 7 day of Sept, 2018

Xavier V. Marin

Exempt from A.R.S. 11-1133 and 11-1137(B) by A.R.S. 11-1134(A)(6)

STATE OF ARIZONA)
County of Maricopa) ss.

SUBSCRIBED AND SWORN TO before me, a Notary Public, this 4th day of September, 2018

By: Xavier Marin

Notary Public [Signature]

My Commission Expires 03/01/2021



PHOENIX, ARIZONA

2018 SEP - 4 P 3:45

RECEIVED
PLM AZ STATE OFFICE
This form is available from the Arizona Geological Survey and may be reproduced.

Form MCF120
Revised July 2014

Mining Claims AMC #76487 Lost Bar #11

QUIT CLAIM DEED

FOR VALUABLE CONSIDERATION, the sufficiency and receipt of which is hereby acknowledged, Xavier Marin does hereby forever quit claim all his right, title and interest in the unpatented mining claims described on the supplemental attachment, attached hereto and incorporated herein by reference, to Marin Mining Group LLC.

IN WITNESS WHEREOF, grantor has executed this instrument as of this 4 day of Sept, 2018

Xavier Marin

Exempt from A.R.S. 11-1133 and 11-1137(B) by A.R.S. 11-1134(A)(6)


STATE OF ARIZONA)
County of Maricopa) ss.

SUBSCRIBED AND SWORN TO before me, a Notary Public, this 4th day of September, 2018

By: Xavier Marin

Notary Public [Signature]

My Commission Expires 03/01/2021



PHOENIX, ARIZONA
1 2018 SEP -4 P 3:45
RECEIVED PLM AZ STATE OFFICE
Form MCF120
Revised July 2014
This form is available from the Arizona Geological Survey and may be reproduced.

Mining Claim AMC# 76488 Lost Bar# 12

QUIT CLAIM DEED

FOR VALUABLE CONSIDERATION, the sufficiency and receipt of which is hereby acknowledged,
Xavier Marin does hereby forever quit claim all his right, title and interest in
the unpatented mining claims described on the supplemental attachment, attached hereto and incorporated
herein by reference, to Marin Mining Group LLC

IN WITNESS WHEREOF, grantor has executed this instrument as of this 4 day of Sept, 2018

Xavier Marin

Exempt from A.R.S. 11-1133 and 11-1137(B) by A.R.S. 11-1134(A)(6)

STATE OF ARIZONA)
County of Maricopa) ss.

SUBSCRIBED AND SWORN TO before me, a Notary Public, this 4th day of September, 2018

By: Xavier Marin

Notary Public Juan Manuel Macias

My Commission Expires 03/01/2021



PHOENIX, ARIZONA

2018 SEP - 4 P 3:45

RECEIVED
M AZ STATE OFFICE
This form is available from the Arizona Geological Survey and may be reproduced.

Form MCF120
Revised July 2014

Mining Claim AMC # 76489 Lost Bar # 13

QUIT CLAIM DEED

FOR VALUABLE CONSIDERATION, the sufficiency and receipt of which is hereby acknowledged, Xavier Marin does hereby forever quit claim all his right, title and interest in the unpatented mining claims described on the supplemental attachment, attached hereto and incorporated herein by reference, to Marin Mining Group LLC.

IN WITNESS WHEREOF, grantor has executed this instrument as of this 4 day of Sept, 2018

Xavier Marin

Exempt from A.R.S. 11-1133 and 11-1137(B) by A.R.S. 11-1134(A)(6)

STATE OF ARIZONA)
County of Maricopa) ss.

SUBSCRIBED AND SWORN TO before me, a Notary Public, this 4th day of September, 2018

By: Xavier Marin

Notary Public [Signature]

My Commission Expires 03/01/2021



PHOENIX, ARIZONA

2018 SEP -4 P 3:45

RECEIVED
BLM AZ STATE OFFICE

Form MCF120
Revised July 2014

This form is available from the Arizona Geological Survey and may be reproduced.

Mining Claim AMC# 76490 Lost Bar # 14

QUIT CLAIM DEED

FOR VALUABLE CONSIDERATION, the sufficiency and receipt of which is hereby acknowledged,
Xavier Marin does hereby forever quit claim all his right, title and interest in
the unpatented mining claims described on the supplemental attachment, attached hereto and incorporated
herein by reference, to Marin Mining Group LLC

IN WITNESS WHEREOF, grantor has executed this instrument as of this 4 day of Sept, 2018

Xavier Marin

Exempt from A.R.S. 11-1133 and 11-1137(B) by A.R.S. 11-1134(A)(6)


STATE OF ARIZONA)
County of Maricopa) ss.

SUBSCRIBED AND SWORN TO before me, a Notary Public, this 4th day of September, 2018

By: Xavier Marin

Notary Public [Signature]

My Commission Expires 03/01/2021



PHOENIX, ARIZONA

2018 SEP - 4 P 3:44

RECEIVED
M AZ STATE OFFICE
This form is available from the Arizona Geological Survey and may be reproduced.

Form MCF120
Revised July 2014

Mining Claim AMC# 76491 Lost Bar #15

QUIT CLAIM DEED

FOR VALUABLE CONSIDERATION, the sufficiency and receipt of which is hereby acknowledged, Xavier Marin does hereby forever quit claim all his right, title and interest in the unpatented mining claims described on the supplemental attachment, attached hereto and incorporated herein by reference, to Marin Mining Group LLC

IN WITNESS WHEREOF, grantor has executed this instrument as of this 4 day of Sept, 2018

Xavier Marin

Exempt from A.R.S. 11-1133 and 11-1137(B) by A.R.S. 11-1134(A)(6)

STATE OF ARIZONA

County of Maricopa)
) ss.

SUBSCRIBED AND SWORN TO before me, a Notary Public, this 4th day of September, 2018

By: Xavier Marin

Notary Public [Signature]

My Commission Expires 03/01/2021



PHOENIX, ARIZONA

1 2018 SEP - 4 P 3:44

RECEIVED
M AZ STATE OFFICE
This form is available from the Arizona Geological Survey and may be reproduced.

Form MCF120
Revised July 2014

Mining Claim AMC# 76494 Lost Bar #18

QUIT CLAIM DEED

FOR VALUABLE CONSIDERATION, the sufficiency and receipt of which is hereby acknowledged, Xavier Marin does hereby forever quit claim all his right, title and interest in the unpatented mining claims described on the supplemental attachment, attached hereto and incorporated herein by reference, to Marin Mining Group LLC

IN WITNESS WHEREOF, grantor has executed this instrument as of this 4 day of Sept, 2018

Xavier Marin

Exempt from A.R.S. 11-1133 and 11-1137(B) by A.R.S. 11-1134(A)(6)

STATE OF ARIZONA


County of Maricopa) ss.

SUBSCRIBED AND SWORN TO before me, a Notary Public, this 4th day of September, 2018

By: Xavier Marin

Notary Public [Signature]

My Commission Expires 03/01/2021



PHOENIX, ARIZONA

2018 SEP - 4 P 3:44

RECEIVED
PLM AZ STATE OFFICE
This form is available from the Arizona Geological Survey and may be reproduced.

Form MCF120
Revised July 2014

Mining Claim AMC# 76496 Lost Bar # 20

QUIT CLAIM DEED

FOR VALUABLE CONSIDERATION, the sufficiency and receipt of which is hereby acknowledged,
Xavier Marin does hereby forever quit claim all his right, title and interest in
the unpatented mining claims described on the supplemental attachment, attached hereto and incorporated
herein by reference, to Marin Mining Group LLC

IN WITNESS WHEREOF, grantor has executed this instrument as of this 4 day of Sept, 20 18

Xavier Marin

Exempt from A.R.S. 11-1133 and 11-1137(B) by A.R.S. 11-1134(A)(6)

STATE OF ARIZONA)
County of Maricopa) ss.

SUBSCRIBED AND SWORN TO before me, a Notary Public, this 4th day of September, 20 18

By: Xavier Marin

Notary Public [Signature]

My Commission Expires 03/01/2021



PHOENIX, ARIZONA

2018 SEP - 4 P 3:44

Form MCF120
Revised July 2014

This form is available from the Arizona Geological Survey and may be reproduced.

RECEIVED

1/2 of Amc# 76467 Santa Monica #1

QUIT CLAIM DEED

FOR VALUABLE CONSIDERATION, the sufficiency and receipt of which is hereby acknowledged,
Jose Nestor Romero does hereby forever quit claim all his right, title and interest in
the unpatented mining claims described on the supplemental attachment, attached hereto and incorporated
herein by reference, to Marh Mining Claims LLC
Group

IN WITNESS WHEREOF, grantor has executed this instrument as of this 1 day of Sept, 2018

Jordan N.L. Caldwell
Exempt from A.R.S. 11-1133 and 11-1137(B) by A.R.S. 11-1134(A)(6)

STATE OF ARIZONA)
County of Gila) ss.

SUBSCRIBED AND SWORN TO before me, a Notary Public, this 1st day of September, 2018

By: Jose Nestor Romero

Notary Public: Jordan N.L. Caldwell

My Commission Expires November 29, 2021



RECEIVED
D.M. AZ STATE OFFICE
2018 SEP -4 P 3:43
PHOENIX, ARIZONA

Form MCF120
Revised July 2014

This form is available from the Arizona Geological Survey and may be reproduced.

EX-1
1

1/2 of AMC 76467 Santa Monica #1

QUIT CLAIM DEED

FOR VALUABLE CONSIDERATION, the sufficiency and receipt of which is hereby acknowledged, Xavier Marin does hereby forever quit claim all his right, title and interest in the unpatented mining claims described on the supplemental attachment, attached hereto and incorporated herein by reference, to Marin Mining Group LLC.

IN WITNESS WHEREOF, grantor has executed this instrument as of this 1 day of Sept, 2018

x Xavier Marin

Exempt from A.R.S. 11-1133 and 11-1137(B) by A.R.S. 11-1134(A)(6)

STATE OF ARIZONA)
County of Gila) ss.


SUBSCRIBED AND SWORN TO before me, a Notary Public, this 1st day of September, 2018

By: Xavier Marin

Notary Public Jordan N.L. Caldwell

My Commission Expires November 29, 2021

RECEIVED
GILM AZ STATE OFFICE
2018 SEP - 4 P 3:43
PHOENIX, ARIZONA



[Handwritten signature]

1/2 of AMC# 76471 Santa Monica #5

QUIT CLAIM DEED

FOR VALUABLE CONSIDERATION, the sufficiency and receipt of which is hereby acknowledged, Jose Nestor Romero does hereby forever quit claim all his right, title and interest in the unpatented mining claims described on the supplemental attachment, attached hereto and incorporated herein by reference, to Marin Mining Group LLC.

IN WITNESS WHEREOF, grantor has executed this instrument as of this 1 day of Sept, 2018

Jose Nestor Romero
Exempt from A.R.S. 11-1133 and 11-1137(B) by A.R.S. 11-1134(A)(6)

STATE OF ARIZONA)
County of Gila) ss.


SUBSCRIBED AND SWORN TO before me, a Notary Public, this 1st day of September, 2018

By: Jose Nestor Romero

Notary Public Jordan N.L. Caldwell

My Commission Expires November 29, 2021

RECEIVED
PLM AZ STATE OFFICE
1 2018 SEP - 4 P 3:43
PHOENIX, ARIZONA



Form MCF120
Revised July 2014

This form is available from the Arizona Geological Survey and may be reproduced.

Handwritten initials/signature

1/2 of AMC# 76471 Santa Monica #5

QUIT CLAIM DEED

FOR VALUABLE CONSIDERATION, the sufficiency and receipt of which is hereby acknowledged,
Xavier Marin does hereby forever quit claim all his right, title and interest in
the unpatented mining claims described on the supplemental attachment, attached hereto and incorporated
herein by reference, to Marin Mining Group LLC

IN WITNESS WHEREOF, grantor has executed this instrument as of this 1 day of Sept, 2018

x Xavier Marin

Exempt from A.R.S. 11-1133 and 11-1137(B) by A.R.S. 11-1134(A)(6)

STATE OF ARIZONA)
County of Gila) ss.


SUBSCRIBED AND SWORN TO before me, a Notary Public, this 1st day of September, 2018

By: Xavier Marin

Notary Public: Jordan N.L. Caldwell

My Commission Expires November 29, 2021

RECEIVED
MIM AZ STATE OFFICE
1 2018 SEP -11 P 3:43
PHOENIX, ARIZONA



Form MCF120
Revised July 2014

This form is available from the Arizona Geological Survey and may be reproduced.

[Handwritten initials]

1/2 of AMC# 76473 Santa Monica #7

QUIT CLAIM DEED

FOR VALUABLE CONSIDERATION, the sufficiency and receipt of which is hereby acknowledged,
Xavier Marin does hereby forever quit claim all his right, title and interest in
the unpatented mining claims described on the supplemental attachment, attached hereto and incorporated
herein by reference, to Marin Mining Group LLC

IN WITNESS WHEREOF, grantor has executed this instrument as of this 1 day of Sept, 2018

x Xavier Marin

Exempt from A.R.S. 11-1133 and 11-1137(B) by A.R.S. 11-1134(A)(6)

STATE OF ARIZONA
County of Gila) ss.

SUBSCRIBED AND SWORN TO before me, a Notary Public, this 1st day of September, 2018

By: Xavier Marin

Notary Public Jordan N. Caldwell

My Commission Expires November 29, 2021

RECEIVED
BLM AZ STATE OFFICE
1 2018 SEP -4 P 3:43
PHOENIX, ARIZONA



Form MCF120
Revised July 2014

This form is available from the Arizona Geological Survey and may be reproduced.

Handwritten initials/signature

1/2 of AMC # 76473 Santa Monica # 7

QUIT CLAIM DEED

FOR VALUABLE CONSIDERATION, the sufficiency and receipt of which is hereby acknowledged, Jose Nestor Romero does hereby forever quit claim all his right, title and interest in the unpatented mining claims described on the supplemental attachment, attached hereto and incorporated herein by reference, to Marin Mining Group LLC.

IN WITNESS WHEREOF, grantor has executed this instrument as of this 1 day of Sept, 2018

Jose Nestor Romero
Exempt from A.R.S. 11-1133 and 11-1137(B) by A.R.S. 11-1134(A)(6)

STATE OF ARIZONA)
County of Gila) ss.


SUBSCRIBED AND SWORN TO before me, a Notary Public, this 1st day of September, 2018

By: Jose Nestor Romero

Notary Public Jordan N. Caldwell

My Commission Expires November 29, 2021

RECEIVED
PLM AZ STATE OFFICE
2018 SEP - 4 P 3:43
PHOENIX, ARIZONA



Form MCF120
Revised July 2014

This form is available from the Arizona Geological Survey and may be reproduced.

ERL/10

1/2 of AMC# 76477 Lost Bar

QUIT CLAIM DEED

FOR VALUABLE CONSIDERATION, the sufficiency and receipt of which is hereby acknowledged, Xavier Marin does hereby forever quit claim all his right, title and interest in the unpatented mining claims described on the supplemental attachment, attached hereto and incorporated herein by reference, to Marin Mining Group LLC.

IN WITNESS WHEREOF, grantor has executed this instrument as of this 1 day of Sept, 2018

Xavier Marin

Exempt from A.R.S. 11-1133 and 11-1137(B) by A.R.S. 11-1134(A)(6)

STATE OF ARIZONA)
County of Gila) ss.

SUBSCRIBED AND SWORN TO before me, a Notary Public, this 1st day of September, 2018

By: Xavier Marin

Notary Public Jordan N.L. Caldwell

My Commission Expires November 29, 2021

RECEIVED
RIM AZ STATE OFFICE
2018 SEP - 4 P 3:44
PHOENIX, ARIZONA



Form MCF120
Revised July 2014

This form is available from the Arizona Geological Survey and may be reproduced.

286/1

1/2 of AMC# 76477 Lost Bar

QUIT CLAIM DEED

FOR VALUABLE CONSIDERATION, the sufficiency and receipt of which is hereby acknowledged, Jose Nestor Remero does hereby forever quit claim all his right, title and interest in the unpatented mining claims described on the supplemental attachment, attached hereto and incorporated herein by reference, to Marin Mining Group LLC.

IN WITNESS WHEREOF, grantor has executed this instrument as of this 1 day of Sept, 2018

Jose Nestor Remero

Exempt from A.R.S. 11-1133 and 11-1137(B) by A.R.S. 11-1134(A)(6)

STATE OF ARIZONA
County of Gila) ss.

SUBSCRIBED AND SWORN TO before me, a Notary Public, this 1st day of September, 2018

By: Jose Nestor Romero

Notary Public Jordan M. Caldwell

My Commission Expires November 29, 2021

RECEIVED
P.M. AZ STATE OFFICE
2018 SEP - 4 P 3:44
PHOENIX, ARIZONA



Form MCF120
Revised July 2014

This form is available from the Arizona Geological Survey and may be reproduced.

ERC

1/2 of AMC # 76480 Lost Bar #4

QUIT CLAIM DEED

FOR VALUABLE CONSIDERATION, the sufficiency and receipt of which is hereby acknowledged,
Xavier Marin does hereby forever quit claim all his right, title and interest in
the unpatented mining claims described on the supplemental attachment, attached hereto and incorporated
herein by reference, to Marin Mining Group LLC.

IN WITNESS WHEREOF, grantor has executed this instrument as of this 1 day of Sept, 2018

Xavier Marin

Exempt from A.R.S. 11-1133 and 11-1137(B) by A.R.S. 11-1134(A)(6)

STATE OF ARIZONA)
County of Gila) ss.


SUBSCRIBED AND SWORN TO before me, a Notary Public, this 1st day of September, 2018

By: Xavier Marin

Notary Public Jordan N.L. Caldwell

My Commission Expires November 29, 2021

RECEIVED
D.M. AZ STATE OFFICE
2018 SEP - 4 P 3:43
PHOENIX, ARIZONA



Form MCF120
Revised July 2014

This form is available from the Arizona Geological Survey and may be reproduced.

[Handwritten initials]

1/2 of AMC# 76480 Lost Bar #4

QUIT CLAIM DEED

^{JNR} FOR VALUABLE CONSIDERATION, the sufficiency and receipt of which is hereby acknowledged, Jose Nestor Romero does hereby forever quit claim all his right, title and interest in the unpatented mining claims described on the supplemental attachment, attached hereto and incorporated herein by reference, to Marin Mining Group LLC.

IN WITNESS WHEREOF, grantor has executed this instrument as of this 1 day of Sept, 2018

Josia Romo

Exempt from A.R.S. 11-1133 and 11-1137(B) by A.R.S. 11-1134(A)(6)

STATE OF ARIZONA

County of Ar Gila) ss.

SUBSCRIBED AND SWORN TO before me, a Notary Public, this 1st day of September, 2018

By: Jose Nestor Romero

Notary Public Jordan N.L. Caldwell

My Commission Expires November 29, 2021

RECEIVED
PLM AZ STATE OFFICE
2018 SEP - 4 P 3:43
PHOENIX, ARIZONA



Form MCF120
Revised July 2014

This form is available from the Arizona Geological Survey and may be reproduced.

ER

United States Department of the Interior
Bureau of Land Management
 DIV OF LANDS, MINRLS & ENERGY
 ONE N CENTRAL AVE
 PHOENIX, AZ 85004 -4427
 Phone: 602-417-9200

Receipt

No: 4255622

Transaction #: 4371166	
Date of Transaction: 09/04/2018	
CUSTOMER:	
	XAVIER MARIN 6202 N 16TH ST APT 42 PHOENIX, AZ 85016-1703 US

LINE #	QTY	DESCRIPTION	REMARKS	UNIT PRICE	TOTAL
1	1.00	LOCATABLE MINERALS / MINING CLAIMS- NOT NEW-UNADJUD, ONE AUTH NO. ONLY / MINING CLAIM MONEY RECEIVED CASES: AMC76478/\$250.00	TRANSFER (25)	- n/a -	250.00
TOTAL:					\$250.00

PAYMENT INFORMATION			
1	AMOUNT:	250.00	POSTMARKED: N/A
	TYPE:	CHECK	RECEIVED: 09/04/2018
	CHECK NO:	0099	
	NAME:	MARIN, XAVIER 6202 N 16TH ST APT 42 PHOENIX AZ 85016-1703 US	

REMARKS

This receipt was generated by the automated BLM Collections and Billing System and is a paper representation of a portion of the official electronic record contained therein.

Romeo
2326 S. Renuck Dr
AJ, AZ 85120

PHOENIX AZ 852

31 DEC 2015 PM 3 L

Holiday
31
2015



RECEIVED
BUREAU OF LAND MANAGEMENT

2016 JAN -6 P 2:57

PHOENIX, ARIZONA

Dept of the Interior
Bureau of Land Management
Mining Claims
One N. Central Ave
Suite 500

8500484427 0041

PHX, AZ 85004-4427

76467

Recording requested by: _____ Space above reserved for use by Recorder's Office
 When recorded, mail to: _____ Document prepared by:
 Name: Jose N. Romero Name JOSE N. ROMERO
 Address: 2326 S. RENNICK DR. Address 2326 S. RENNICK DR.
 City/State/Zip: A.T. ARIZ 85120 City/State/Zip APACHE JCT. AZ 85120
 Property Tax Parcel/Account Number: 22137.25

Quitclaim Deed

This Quitclaim Deed is made on JUNE 12, 2015, between
PATRICK H. ROMERO, Grantor, of 405 DANBURY ST
 _____, City of KEARNY, State of ARIZONA
 and JOSE N. ROMERO, Grantee, of 2326 S. RENNICK DR.
 _____, City of APACHE JUNCTION, State of ARIZONA

PHOENIX
 2016 JAN 06 3:33
 RECEIVED
 BLM AZ STATE OFFICE

For valuable consideration, the Grantor hereby quitclaims and transfers all right, title, and interest held by the Grantor in the following described real estate and improvements to the Grantee, and his or her heirs and assigns, to have and hold forever, located at AMC 76467, 76471, 76472, 76477, 76480
 _____, City of HAYDEN - Dripping Springs State of ARIZONA

PHOENIX, ARIZONA
 RECEIVED
 BLM AZ STATE OFFICE

Subject to all easements, rights of way, protective covenants, and mineral reservations of record, if any.
 Taxes for the tax year of 2015 shall be prorated between the Grantor and Grantee as of the date of recording of this deed.

INTEREST
 JAN 25 2016
 ER

RECEIPT # 3469286

Dated: JUNE 12, 2015

Patrick H. Romero
Signature of Grantor

PATRICK H. ROMERO
Name of Grantor

RECEIVED
BLM AZ STATE OFFICE
PHOENIX, ARIZONA
FILED WITH BLM, BUT NOT
ACCEPTED THIS DATE.

Gromero
Signature of Witness #1

GERALDINE T. ROMERO
Printed Name of Witness #1

Nettie Figueroa
Signature of Witness #2


Nettie FIGUEROA
Printed Name of Witness #2

State of ARIZONA County of PINAL

On June 12, 2015, the Grantor, PATRICK H. ROMERO,

personally came before me and, being duly sworn, did state and prove that he/she is the person described in the above document and that he/she signed the above document in my presence.

Nancy J. Valenzuela
Notary Signature
nee: Nancy J. Escalera



Notary Public,
In and for the County of Pinal State of Arizona
My commission expires: November 23, 2016

Send all tax statements to Grantee.

RECEIVED
BLM AZ STATE OFFICE
PHOENIX, ARIZONA
2016 JAN - 6 P 3:13
Quitclaim Deed Pg.2 (11/12)

UNITED STATES
DEPARTMENT OF THE INTERIOR
BUREAU OF LAND MANAGEMENT
ONE N CENTRAL AVE, PHOENIX, AZ 85004-2203
Phone: (602)417-9200

NOTICE OF RETURN OF REMITTANCE

DATE : 06/16/2015
No : 49388

GERALDINE ROMERO
2326 S RENNICK DR
APACHE JUNCTION, AZ 85120 US

Check Number	Amount	Reference No
0729952983	50.00	

Your Remittance(s) listed above is/are returned because of the following reason:

THIS REMITTANCE HAS NOT BEEN SIGNED BY THE MAKER. PLEASE SIGN AND RETURN PROMPTLY TO THIS OFFICE.

Remarks: AFTER PERSONAL MONEY ORDER IS SIGNED BY PURCHASER, RESUBMIT MONEY ORDER AND DOCUMENTS TO BLM FOR PROCESSING.

RECEIVED
BLM AGENCY OFFICE
2016 JAN -6 P 3:12
PHOENIX, ARIZONA

United States Department of the Interior
Bureau of Land Management
 LANDS/RECREATION & PLANNING
 ONE N CENTRAL AVE
 PHOENIX, AZ 85004 -2203
 Phone: 602-417-9200

Receipt

No: 3469286

Transaction #: 3569235	
Date of Transaction: 01/07/2016	
CUSTOMER:	
JOSE N ROMERO 2326 S RENNICK DR APACHE JUNCTION, AZ 85120-6517 US	

LINE #	QTY	DESCRIPTION	REMARKS	UNIT PRICE	TOTAL
1	1.00	LOCATABLE MINERALS / MINING CLAIMS- NOT NEW-UNADJUD, ONE AUTH NO. ONLY / MINING CLAIM MONEY RECEIVED CASES: AMC76467/\$50.00	QCD - 5	- n/a -	50.00
TOTAL:					\$50.00

PAYMENT INFORMATION			
1	AMOUNT:	50.00	POSTMARKED: 12/31/2015
	TYPE:	CHECK	RECEIVED: 01/06/2016
	CHECK NO:	0729952983	
	NAME:	ROMERO, GERALDINE 2326 S RENNICK DR APACHE JUNCTION AZ 85120-6517 US	

REMARKS

This receipt was generated by the automated BLM Collections and Billing System and is a paper representation of a portion of the official electronic record contained therein.

STATE OF ARIZONA) County of _____) S.S.:	I hereby certify that the within instrument was filed and recorded _____, 20__ at __.M. in Docket No.: _____, Page _____ at the request of _____	Fee No.: XXXXXXXXXX Amc 76467
When recorded mail to: Xavier Marin 2409 W. St. Catherine Ave Px Az 85041	Witness my hand and official seal	Fee: \$
	By: _____ County Recorder Deputy Recorder	

QUIT-CLAIM DEED

RECEIVED
 BLM AZ STATE OFFICE
 2010 DEC 17 P 3:54
 PHOENIX, ARIZONA

For the consideration of Ten Dollars, and other valuable considerations, I or we,

Alfonso A. Marin

Hereby quit-claim to

Xavier V. Marin

all right, title or interest in the following real property situated in Gila County, State of Arizona:

- | | |
|-----------------------|--------------------------|
| 76477 - Lost Bar # 1 | 76487 - Lost Bar # 11 |
| 76478 - Lost Bar # 2 | 76488 - Lost Bar # 12 |
| 76479 - Lost Bar # 3 | 76489 - Lost Bar # 13 |
| 76480 - Lost Bar # 4 | 76490 - Lost Bar # 14 |
| 76481 - Lost Bar # 5 | 76491 - Lost Bar # 15 |
| 76482 - Lost Bar # 6 | 76494 - Lost Bar # 18 |
| 76483 - Lost Bar # 7 | 76496 - Lost Bar # 20 |
| 76484 - Lost Bar # 8 | 76467 - Santa Monica # 1 |
| 76485 - Lost Bar # 9 | 76471 - Santa Monica # 5 |
| 76486 - Lost Bar # 10 | 76473 - Santa Monica # 7 |

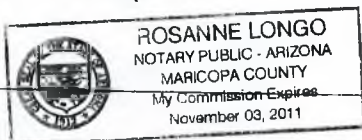
Date: Sept 4th 2008

STATE OF ARIZONA)
County of MARICOPA) S.S.:

Alfonso A. Marin

This instrument was acknowledged before me this 16th day of September, 2008, by Alfonso A. Marin

My commission expires:



Rosanne Longo
Notary Public

1/5/11 AT

United States Department of the Interior
Bureau of Land Management
 LANDS/RECREATION & PLANNING
 ONE N CENTRAL AVE
 PHOENIX, AZ 85004 -2203
 Phone:

Receipt

No: 2265276

Transaction #: 2336794	
Date of Transaction: 12/17/2010	
CUSTOMER:	
XAVIER MARIN 2409 W SAINT CATHERINE AVE PHOENIX,AZ 85041-5353 US	

LINE #	QTY	DESCRIPTION	REMARKS	UNIT PRICE	TOTAL
1	1.00	LOCATABLE MINERALS / MINING CLAIMS-NOT NEW-UNADJUD,ONE AUTH NO. ONLY / MINING CLAIM MONEY RECEIVED CASES: AMC76477/\$200.00	TRF (20)	- n/a -	200.00
TOTAL:					\$200.00

PAYMENT INFORMATION			
1	AMOUNT:	200.00	POSTMARKED: N/A
	TYPE:	CHECK	RECEIVED: 12/17/2010
	CHECK NO:	5441	
	NAME:	MARIN, XAVIER 2409 W SAINT CATHERINE AVE PHOENIX AZ 85041-5353 US	

REMARKS

This receipt was generated by the automated BLM Collections and Billing System and is a paper representation of a portion of the official electronic record contained therein.

STATE OF ARIZONA,

County of _____

SS.

I hereby certify
and recorded

Gila County, AZ
Linda Haught Ortega, Recorder

10/15/2003

04:30PM

Doc Code: QCD

PAT H. ROMERO

In Docket No. _____

AMC 76467



2003-018206

Page: 1 of 2

10/15/2003 04:30P

13.00

When recorded mail to:

PAT H. ROMERO
P.O. BOX 990
HEARNY, AZ 85237

Gila County, AZ

QCD

County Recorder

By _____

Deputy Recorder

Fee: \$



QUIT-CLAIM DEED

For the consideration of Ten Dollars, and other valuable considerations, I or we,

AIFONSO A. MARIN

hereby quit-claim to

Pat Romero

all right, title, or interest in the following real property situated in _____
County, State of Arizona:


GILAE

EXEMPT PER
ARS 11-1134

A-4

**1/2 Lost Bar Claim #76477
and 1/2 Lost Bar no.4 #76480**

EXHIBIT "A"



RECEIVED
B.L.M. AZ STATE OFFICE
2003 NOV 19 P 12:58
PHOENIX, ARIZONA

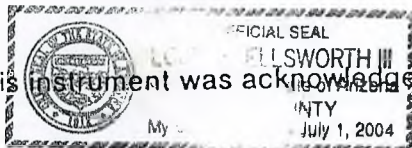
Date 10/9/03

STATE OF ARIZONA

County of Gila

SS.

Aifonso A. Marin



This instrument was acknowledged before me this 9th day of Oct, 192003, by

My commission expires

7-1-2004

Louis B. Ellsworth
Notary Public

STATE OF ARIZONA, } I hereby certify that the within instrument was filed
County of _____ } SS. and recorded _____, 19____, at ____ M.

Fee No.:

In Docket No. _____, Page _____
at the request of _____

When recorded mail to:

Witness my hand and official seal.

County Recorder
By _____
Deputy Recorder

Fee: \$

QUIT-CLAIM DEED

For the consideration of Ten Dollars, and other valuable considerations, I or we,

ALFONSO A. MARIN

hereby quit-claim to PATRICK H. ROMERO

Banner Mining Dist.

all right, title, or interest in the following real property situated in GILA
County, State of Arizona:

SANTA MONICA CLAIMS 1/2 #7, 1/2 #5, 1/2 #1

RECEIVED
CLERK, AZ STATE OFFICE
2003 AUG 18 P 3:34
PHOENIX, ARIZONA

Date 5/17/94

STATE OF ARIZONA }
County of Gila } SS.

Alfonso A. Marin

This instrument was acknowledged before me this 17 day of May, 1994, by

LOUIS B. ELLSWORTH JR. A. Notary Public

My commission expires

Louis B. Ellsworth
Notary Public

11 18-03

I Patrick H. Romero Respectfully
Request that the title of Sta Monica
Mining Claims be transferred from

J.B. Romero to Patrick H. Romero

RECEIVED
CLERK, AZ STATE OFFICE
2003 AUG 18 P 3:34
TUCSON, ARIZONA

Also Mining Claims LOST BAR
And LOST BAR #4 to be included,

my deceased Father was Co-owner
with Alfonso A. Marin on the Sta Monica
Mining Claims and Co-owner with Humphrey
Hale on the Lost Bar Mining Claims

and my Father designated me as his
Heir and Executor of his property.

- AMC 76467
- AMC 76471
- AMC 76473
- AMC 76477
- AMC 76480

Patrick H. Romero

**United States Department of the Interior
Bureau of Land Management**
BUSINESS & SUPPORT SVCS DIV
222 N CENTRAL AVE
PHOENIX, AZ 85004 -2203
Phone: (602) 417-9200

Receipt	
No:	732701

Transaction #: 762157	
Date of Transaction: 08/18/2003	
CUSTOMER:	PATRICK H ROMERO P O BOX 990 KEARNY, AZ 85237

LINE #	QTY	DESCRIPTION	REMARKS	UNIT PRICE	TOTAL
1	1.00	LOCATABLE MINERALS / MINING CLAIMS-NOT NEW-UNADJUD, ONE AUTH NO. ONLY / MINING CLAIM MONEY RECEIVED (455) CASES: AMC76467/\$25.00	TRF (5)	- n/a -	25.00
TOTAL:					\$25.00

PAYMENT INFORMATION					
1	AMOUNT:	\$25.00	POSTMARKED:	N/A	
	TYPE:	CASH	RECEIVED:	08/18/2003	
	NAME:	ROMERO, PATRICK H P O BOX 990 KEARNY AZ 85237			

REMARKS	

This receipt was generated by the automated BLM Collections and Billing System and is a paper representation of a portion of the official electronic record contained therein.

Quit-Claim Deed

THIS INDENTURE, Made the 11th day of July, 1955,
between ALFONSO MARIN

Grantor..... and J. R. ROMERO

Grantee.....

WITNESSETH: That the said grantor....., for and in consideration of the sum of
TEN- - - 00/100- - - (\$10.00)- - - - - DOLLARS

to him in hand paid by the said grantee....., the receipt whereof is hereby con-
fessed and acknowledged, has....., released and quit-claimed, and by these presents does.....
release and quit-claim unto the said grantee....., and to his heirs and assigns forever,
one-half of
all the right, title, interest, claim and demand which the said grantor..... has.....; in and to
the following described ^{mining claims} ~~property~~ situated in the County of Gila, and
State of Arizona, to-wit:

SANTO MONICA Nos. 1, 2, 3, 4, 5, 6 and 7, situated

in the Banner Mining District, County of Gila, and

recorded in the office of the County Recorder of

Gila County in Books 49 and 50, at pages

201, 476, 426, 427 and 202, Records of Mines,

Gila County, Arizona

TO HAVE AND TO HOLD the same together with all the appurtenances thereunto by
longing, to the grantee..... his..... heirs and assigns forever.

IN WITNESS WHEREOF, the said grantor..... has..... hereunto set his
hand..... the day and year first above written.

Alfonso A. Marin

RECEIVED
COUNTY RECORDER'S OFFICE
GILA COUNTY, ARIZONA
JUL 18 1955



STATE OF ARIZONA

County of Gila } ss.

On this the 14th day of July, 1955, before me,


MARGARET KENDALL, the undersigned Notary Public, personally appeared

ALFONSO MARIN

known to me (or satisfactorily proven) to be the

person whose name is subscribed to the within instrument and acknowledged that he executed the same for the purposes therein contained.

In witness whereof I hereunto set my hand and official seal.



My commission expires

3/17/56

Margaret Kendall
Notary Public.

STATE OF ARIZONA

County of _____ } ss.

On this the _____ day of _____, 19____, before me,

the undersigned Notary Public, personally appeared

known to me (or satisfactorily proven) to be the

person whose name _____ subscribed to the within instrument and acknowledged that he executed the same for the purposes therein contained.

In witness whereof I hereunto set my hand and official seal.

My commission expires _____

RECEIVED
NOTARY PUBLIC OFFICE
JUL 18 P 334
GILA COUNTY, ARIZONA

By _____ Deputy Recorder.

County Recorder.

Witness my hand and official seal the day and year aforesaid.

In Docket _____ on page _____

Book _____

request of _____

Instrument was filed and recorded at _____

County of _____ } ss.

STATE OF ARIZONA

Dated _____, 19____

TO _____

FROM _____

Quit-Claim Deed Short Form

No. _____

206867

STATE OF ARIZONA
COUNTY OF GILA

I, Joseph Kinsman, County Recorder in and for said Gila County, do hereby certify that the within instrument of writing was filed at the request of

Alfonso Marin

on the 14th day of July

A. D., 1955 at 50 minutes

past 1 o'clock P.M., and

duly recorded in Book _____

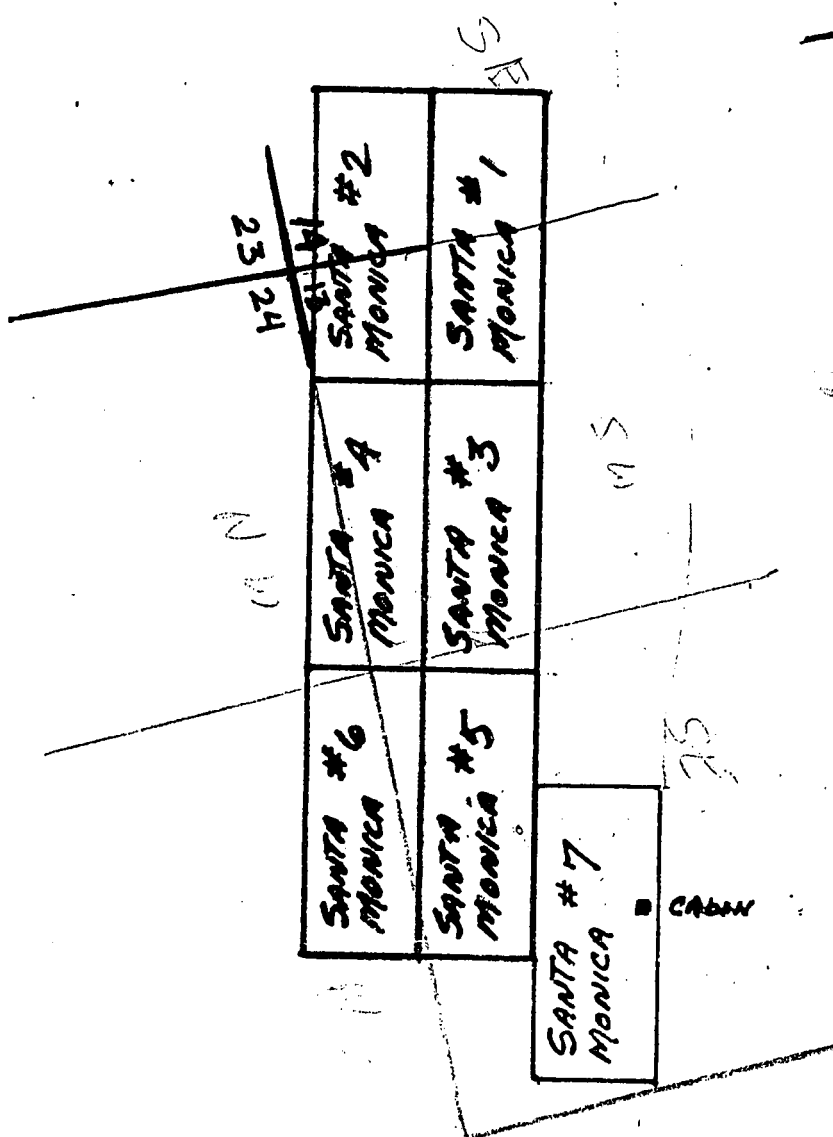
Docket 36

at Page 399, Records

of Gila County, Arizona.

Joseph Kinsman
County Recorder.

Deputy Recorder



RECEIVED
 D.L.M. AZ STATE OFFICE
 2003 AUG 18 P 3:34
 PHOENIX, ARIZONA

RECEIVED
 B.L.M. AZ STATE OFFICE
 JAN 21 1980
 10:00 A.M.
 PHOENIX, ARIZONA

PLAT SHOWING THE SANTA
 MONICA GROUP OF LOOSE CLAIMS
 #1 THRU #7 LOCATED BY ALFONSO
 A. MARIN IN THE BANNER MINING
 DISTRICT IN SECTION 13, 19, 23, 24,
 T.4.S., R.15.E. GILA COUNTY
 ARIZONA 10-1-79

The transfer document pertaining to your mining claims has been processed.

Attached are copies of the serial register pages showing the current owners of record.

Just a reminder - a maintenance fee payment or waiver is due on or before September 1.

If you have any questions, please call Mary Hyde at (602) 417-9356.

**DEPARTMENT OF THE INTERIOR
BUREAU OF LAND MANAGEMENT**

MINING CLAIMS

(LIVE) Serial Register Page

RunDate/Time: 12/01/03 10:12 AM

Page 1 of 1

01 05-10-1872;017STAT0091;30USC26,28,34
Case Type 384101: LODE CLAIM
Claim Name: SANTA MONICA #1
Commodity :
Case Disposition: ACTIVE

**Serial Number
AMC76467**

Name & Address			Int Rel	% Interest
MARIN ALFONSO	BOX 369	CLAYPOOL, AZ 85532	CLAIMANT	0.0000000
ROMERO PATRICK	BOX 990	KEARNY, AZ 85237	CLAIMANT	0.0000000

Mer Twp	Rng	Sec	Quadrant	District/Resource	County
14	0040S	0150E	013 SW	TUCSON FIELD OFFICE	GILA
14	0040S	0150E	014 SE	TUCSON FIELD OFFICE	GILA

Act Date	Code	Action	Action Remarks	Receipt Number
08/21/1953	403	LOCATION DATE		
10/16/1979	395	RECORDATION NOTICE RECD		
08/29/2003	482	RENTAL/MAINTENANCE FEE	2004	742486
08/30/2002	482	RENTAL/MAINTENANCE FEE	2003	553081
08/31/2001	482	RENTAL/MAINTENANCE FEE	2002	370511
08/31/2000	482	RENTAL/MAINTENANCE FEE	2001	182306
08/30/1999	482	RENTAL/MAINTENANCE FEE	2000	
08/31/1998	482	RENTAL/MAINTENANCE FEE	1999	
08/26/1997	482	RENTAL/MAINTENANCE FEE	1998	
08/30/1996	482	RENTAL/MAINTENANCE FEE	1997	
08/29/1995	482	RENTAL/MAINTENANCE FEE	1996	
08/29/1994	482	RENTAL/MAINTENANCE FEE	1995	
08/30/1993	482	RENTAL/MAINTENANCE FEE	1994	
08/30/1993	482	RENTAL/MAINTENANCE FEE	1993;RECEIPT 2025719	
12/30/1992	480	EVID OF ASSMT FILED	1992	
08/18/2003	392	MONIES RECEIVED	\$15.00;1	732701
05/17/1994	396	TRF OF INTEREST FILED	MARIN ALFONSO 1/2	732701
12/19/1988	669	LAND STATUS CHECKED		
10/16/1979	501	ACCT ADV IN LEAD FILE	AMC76467;	
08/26/1953	404	COUNTY RECORDATION	0;50;201	

Line Nr Remarks

**DEPARTMENT OF THE INTERIOR
BUREAU OF LAND MANAGEMENT**

MINING CLAIMS

(LIVE) Serial Register Page

RunDate/Time: 12/01/03 09:18 AM

Page 1 of 3

01 05-10-1872;017STAT0091;30USC26,28,34
Case Type 384101: LODE CLAIM
Claim Name: SANTA MONICA #5
Commodity :
Case Disposition: ACTIVE

**Serial Number
AMC76471**

Name & Address			Int Rel	% Interest
MARIN ALFONSO	BOX 369	CLAYPOOL, AZ 85532	CLAIMANT	0.0000000
ROMERO PATRICK	BOX 990	KEARNY, AZ 85237	CLAIMANT	0.0000000

Mer Twp	Rng	Sec	Quadrant	District/Resource	County
14	0040S	0150E	013 SE	TUCSON FIELD OFFICE	GILA
14	0040S	0150E	024 NE SE	TUCSON FIELD OFFICE	GILA

Act Date	Code	Action	Action Remarks	Receipt Number
07/20/1952	403	LOCATION DATE		
10/16/1979	395	RECORDATION NOTICE RECD		
08/29/2003	482	RENTAL/MAINTENANCE FEE	2004	742486
08/30/2002	482	RENTAL/MAINTENANCE FEE	2003	553081
08/31/2001	482	RENTAL/MAINTENANCE FEE	2002	370511
08/31/2000	482	RENTAL/MAINTENANCE FEE	2001	182306
08/30/1999	482	RENTAL/MAINTENANCE FEE	2000	
08/31/1998	482	RENTAL/MAINTENANCE FEE	1999	
08/26/1997	482	RENTAL/MAINTENANCE FEE	1998	
08/30/1996	482	RENTAL/MAINTENANCE FEE	1997	
08/29/1995	482	RENTAL/MAINTENANCE FEE	1996	
08/29/1994	482	RENTAL/MAINTENANCE FEE	1995	
08/30/1993	482	RENTAL/MAINTENANCE FEE	1994	
08/30/1993	482	RENTAL/MAINTENANCE FEE	1993;RECEIPT 2025719	
12/30/1992	480	EVID OF ASSMT FILED	1992	
05/17/1994	396	TRF OF INTEREST FILED	MARIN ALFONSO 1/2	732701
12/19/1988	669	LAND STATUS CHECKED		
10/16/1979	500	MAP IN LEAD FILE	76467	
10/16/1979	501	ACCT ADV IN LEAD FILE	76467	
10/18/1952	404	COUNTY RECORDATION	0;49;427	

Line Nr Remarks

**DEPARTMENT OF THE INTERIOR
BUREAU OF LAND MANAGEMENT
MINING CLAIMS
(LIVE) Serial Register Page**

RunDate/Time: 12/01/03 09:18 AM

Page 2 of 3

01 05-10-1872;017STAT0091;30USC26,28,34
Case Type 384101: LODE CLAIM
Claim Name: SANTA MONICA #7
Commodity :
Case Disposition: ACTIVE

**Serial Number
AMC76473**

Name & Address			Int Rel	% Interest
MARIN ALFONSO	BOX 369	CLAYPOOL, AZ 85532	CLAIMANT	0.0000000
ROMERO PATRICK	BOX 990	KEARNY, AZ 85237	CLAIMANT	0.0000000

Mer Twp	Rng	Sec	Quadrant	District/Resource	County	
14	0040S	0150E	013	SE	TUCSON FIELD OFFICE	GILA

Act Date	Code	Action	Action Remarks	Receipt Number
08/21/1953	403	LOCATION DATE		
10/16/1979	395	RECORDATION NOTICE RECD		
08/29/2003	482	RENTAL/MAINTENANCE FEE	2004	742486
08/30/2002	482	RENTAL/MAINTENANCE FEE	2003	553081
08/31/2001	482	RENTAL/MAINTENANCE FEE	2002	370511
08/31/2000	482	RENTAL/MAINTENANCE FEE	2001	182306
08/30/1999	482	RENTAL/MAINTENANCE FEE	2000	
08/31/1998	482	RENTAL/MAINTENANCE FEE	1999	
08/26/1997	482	RENTAL/MAINTENANCE FEE	1998	
08/30/1996	482	RENTAL/MAINTENANCE FEE	1997	
08/29/1995	482	RENTAL/MAINTENANCE FEE	1996	
08/29/1994	482	RENTAL/MAINTENANCE FEE	1995	
08/30/1993	482	RENTAL/MAINTENANCE FEE	1994	
08/30/1993	482	RENTAL/MAINTENANCE FEE	1993;RECEIPT 2025719	
12/30/1992	480	EVID OF ASSMT FILED	1992	
05/17/1994	396	TRF OF INTEREST FILED	MARIN ALFONSO 1/2	732701
12/19/1988	669	LAND STATUS CHECKED		
10/16/1979	500	MAP IN LEAD FILE	76467	
10/16/1979	501	ACCT ADV IN LEAD FILE	76467	
08/26/1953	404	COUNTY RECORDATION	0;50;202	

Line Nr Remarks

**DEPARTMENT OF THE INTERIOR
BUREAU OF LAND MANAGEMENT
MINING CLAIMS
(LIVE) Serial Register Page**

RunDate/Time: 12/01/03 09:18 AM

Page 3 of 3

01 05-10-1872;017STAT0091;30USC26,28,34
Case Type 384101: LODE CLAIM
Claim Name: LOST BAR
Commodity :
Case Disposition: ACTIVE

**Serial Number
AMC76477**

Name & Address			Int Rel	% Interest
MARIN ALFONSO	BOX 369	CLAYPOOL, AZ 85532	CLAIMANT	0.0000000
ROMERO PATRICK	BOX 990	KEARNY, AZ 85237	CLAIMANT	0.0000000

Mer Twp	Rng	Sec	Quadrant	District/Resource	County
14	0040S	0160E	019	NW	TUCSON FIELD OFFICE
					GILA

Act Date	Code	Action	Action Remarks	Receipt Number
08/14/1958	403	LOCATION DATE		
10/16/1979	395	RECORDATION NOTICE RECD		
08/29/2003	482	RENTAL/MAINTENANCE FEE	2004	742497
08/26/2002	482	RENTAL/MAINTENANCE FEE	2003	547552
08/27/2001	482	RENTAL/MAINTENANCE FEE	2002	365231
08/28/2000	482	RENTAL/MAINTENANCE FEE	2001	177366
08/27/1999	482	RENTAL/MAINTENANCE FEE	2000	
08/27/1998	482	RENTAL/MAINTENANCE FEE	1999	
08/29/1997	482	RENTAL/MAINTENANCE FEE	1998	
08/28/1996	482	RENTAL/MAINTENANCE FEE	1997	
08/30/1995	482	RENTAL/MAINTENANCE FEE	1996	
08/29/1994	482	RENTAL/MAINTENANCE FEE	1995	
08/30/1993	482	RENTAL/MAINTENANCE FEE	1994	
08/30/1993	482	RENTAL/MAINTENANCE FEE	1993;RECEIPT 2025719	
12/30/1992	480	EVID OF ASSMT FILED	1992	
10/09/2003	396	TRF OF INTEREST FILED	MARIN ALFONSO - 1/2	732701
09/29/1989	669	LAND STATUS CHECKED		
10/16/1979	500	MAP IN LEAD FILE	76467	
10/16/1979	501	ACCT ADV IN LEAD FILE	76467	
09/22/1958	404	COUNTY RECORDATION	0;0093;0067	

Line Nr Remarks

**DEPARTMENT OF THE INTERIOR
BUREAU OF LAND MANAGEMENT
MINING CLAIMS**

(LIVE) Serial Register Page

RunDate/Time: 11/28/03 04:39 PM

Page 5 of 5

01 05-10-1872;017STAT0091;30USC26,28,34
Case Type 384101: LODE CLAIM
Claim Name: LOST BAR #4
Commodity :
Case Disposition: ACTIVE

**Serial Number
AMC76480**

Name & Address			Int Rel	% Interest
MARIN ALFONSO	BOX 369	CLAYPOOL, AZ 85532	CLAIMANT	0.0000000
ROMERO PATRICK	BOX 990	KEARNY, AZ 85237	CLAIMANT	0.0000000

Mer Twp	Rng	Sec	Quadrant	District/Resource	County
14	0040S	0150E	024	NE	TUCSON FIELD OFFICE
14	0040S	0160E	019	NW	TUCSON FIELD OFFICE

Act Date	Code	Action	Action Remarks	Receipt Number
09/18/1959	403	LOCATION DATE		
10/16/1979	395	RECORDATION NOTICE RECD		
08/29/2003	482	RENTAL/MAINTENANCE FEE	2004	742497
08/26/2002	482	RENTAL/MAINTENANCE FEE	2003	547552
08/27/2001	482	RENTAL/MAINTENANCE FEE	2002	383843
08/28/2000	482	RENTAL/MAINTENANCE FEE	2001	177366
08/27/1999	482	RENTAL/MAINTENANCE FEE	2000	
08/27/1998	482	RENTAL/MAINTENANCE FEE	1999	
08/29/1997	482	RENTAL/MAINTENANCE FEE	1998	
08/28/1996	482	RENTAL/MAINTENANCE FEE	1997	
08/30/1995	482	RENTAL/MAINTENANCE FEE	1996	
08/29/1994	482	RENTAL/MAINTENANCE FEE	1995	
08/30/1993	482	RENTAL/MAINTENANCE FEE	1994	
08/30/1993	482	RENTAL/MAINTENANCE FEE	1993;RECEIPT 2025719	
12/30/1992	480	EVID OF ASSMT FILED	1992	
10/09/2003	396	TRF OF INTEREST FILED	MARIN ALFONSO - 1/2	732701
09/20/1988	669	LAND STATUS CHECKED		
10/16/1979	500	MAP IN LEAD FILE	76467	
10/16/1979	501	ACCT ADV IN LEAD FILE	76467	
12/21/1959	404	COUNTY RECORDATION	0;0110;0101	

Line Nr Remarks

NOTICE!!

These documents have been scanned!

Do not place un-scanned documents beneath this notice!

Do not remove this notice from this file!

GPO Jacket No. 560-102
Print Order 61549
Rise Business Services, LLC
Job=AZ15 9/11/2019



Box Number= AZ15241



Claim Begin-End: AMC076467-AMC076505

4 Annual Filings



AZ15241-3

AMC075470-AMC078902

MU
~~76477~~
 76467

MAINTENANCE FEE PAYMENT

Claimant Name: Xavier Marin / Marin Mining Group
 Address: 6202 N.
 City: Phoenix State: Az Zip: 85016
 Telephone: 602-739-1020
 E-mail address: Marin.Xavier@yahoo.com
 Signature: Xavier Marin

RECEIVED
 BLM AZ STATE OFFICE
 PHOENIX, ARIZONA
 2020 SEP -11 A 11:14
 BLM Date Stamp

Check here if this is a change of address.

LINE NO.	AMC NUMBER	CLAIM/SITE NAME	COUNTY RECORDER DATA (If available)	TWP	RNG	SEC
1	76477	Lost Bar				
2	76478	Lost Bar #2				
3	76479	Lost Bar #3				
4	76480	Lost Bar #4				
5	76481	Lost Bar #5				
6	76482	Lost Bar #6				
7	76483	Lost Bar #7				
8	76484	Lost Bar #8				
9	76485	Lost Bar #9				
10	76486	Lost Bar #10				

List additional claims on Form MCF114.

Bureau of Land Management
 Arizona State Office
www.blm.gov/az/

No. of Claims*: 20 x \$165 = 3,300.00
 Check No: 1501 Init. _____
 Receipt No.: _____
 For BLM Use Only # 4800026

* \$165 per lode mining claim, mill site, or tunnel site; and \$165 for each 20 acres or portion thereof for each placer mining claim.

Form: MCF112
 Revised July 2014

This form is available from the Arizona Geological Survey and may be reproduced.

ENTERED
 SEP 11 2020
 BY: MU

SUPPLEMENTAL ATTACHMENT

May be used with the following forms for listing additional mining claims:

Check One.

- Affidavit of Performance of Annual Work
- Maintenance Fee Payment
- Notice of Intent to Hold Mining Claims
- Notice of Non-Liability for Labor and Materials Furnished
- Quit claim Deed

RECEIVED
 BLM AZ STATE OFFICE
 2020 SEP -14 A 11:14
 PHOENIX, ARIZONA
 BLM
 Date
 Stamp

LINE NO.	AMC NUMBER	CLAIM/SITE NAME	COUNTY RECORDER DATA (If available)	TWP	RNG	SEC
11	76487	Lost Bar #11				
12	76488	Lost Bar #12				
13	76489	Lost Bar #13				
14	76490	Lost Bar #14				
15	76491	Lost Bar #15				
16	76494	Lost Bar #18				
17	76496	Lost Bar #20				
18	76467	Santa Monica #1				
19	76471	Santa Monica #5				
20	76473	Santa Monica #7				

Form MCF114
 Revised July 2014

This form is available from the Arizona Geological Survey and may be reproduced.


SEP 11 2020
 AGS

Xavier Marin/Marin Mining
6202 N. 16th Street #42
Phoenix AZ. 85016

RECEIVED
BLM AND STATE OFFICE
2020 SEP - 4 A 11: 15
PHOENIX, ARIZONA

Bureau of Land Management
One North Central Avenue, Suite #800
Phoenix, Arizona 85004 - 4427

UNITED STATES MAIL



7019 2970 0000 6781 2968



1000



85004

85004-442700



PLACE STICKER AT TOP OF ENVELOPE TO THE RIGHT
OF THE RETURN ADDRESS, FOLD AT BOTTOM LINE

POSTAGE PAID
M LETTER
PHOENIX, AZ
06
01 20
DUNT
\$4.10
04H109273-07



United States Department of the Interior

Bureau of Land Management

DIV OF LANDS, MINRLS & ENERGY

ONE N CENTRAL AVE

PHOENIX, AZ 85004 -4427

Phone: 602-417-9200

Receipt

No:

4800026

Transaction #: 4927319	
Date of Transaction: 09/09/2020	
CUSTOMER:	
XAVIER MARIN 6202 N 16TH ST APT 42 PHOENIX, AZ 85016-1703 US	

LINE #	QTY	DESCRIPTION	REMARKS	UNIT PRICE	TOTAL
1	1.00	LOCATABLE MINERALS / MINING CLAIMS-NOT NEW-UNADJUD, ONE AUTH NO. ONLY / MINING CLAIM MONEY RECEIVED CASES: AMC76487/\$3300.00	MAINT	- n/a -	3300.00
TOTAL:					\$3,300.00

PAYMENT INFORMATION					
1	AMOUNT:	3300.00	POSTMARKED:	N/A	
	TYPE:	CHECK	RECEIVED:	09/04/2020	
	CHECK NO:	1501			
	NAME:	MARIN, XAVIER 6202 N 16TH ST APT 42 PHOENIX AZ 85016-1703 US			

REMARKS

This receipt was generated by the automated BLM Collections and Billing System and is a paper representation of a portion of the official electronic record contained therein.

76467

MAINTENANCE FEE PAYMENT

Claimant Name: Xavier Marin
Address: 6202 N. 16th St #42
City: Phoenix State: AZ Zip: 85016
Telephone: 602-739-1020
E-mail address: marinxavier@yahoo.com
Signature: Xavier Marin

Check here if this is a change of address.

RECEIVED
BLM AT STATE OFFICE
2019 SEP -3 A 9 56
PHOENIX, ARIZONA
BLM
Date
Stamp

LINE NO.	AMC NUMBER	CLAIM/SITE NAME	COUNTY RECORDER DATA (If available)	TWP	RNG	SEC
1	76477	Lost Bar				
2	76478	Lost Bar #2				
3	76479	Lost Bar #3				
4	76480	Lost Bar #4				
5	76481	Lost Bar #5				
6	76482	Lost Bar #6				
7	76483	Lost Bar #7				
8	76484	Lost Bar #8				
9	76485	Lost Bar #9				
10	76486	Lost Bar #10				

List additional claims on Form MCF114.

Bureau of Land Management
Arizona State Office

<https://www.blm.gov/arizona>

No. of Claims*: _____ x \$165 = _____
 Check No.: _____ Init. _____
 Receipt No.: _____ # 4551174
 For BLM Use Only

* \$165 per lode mining claim, mill site, or tunnel site; and \$165 for each 20 acres or portion thereof for each placer mining claim.

Form: MCF112
Revised July 2019

ENTERED
SEP 04 2019
BY: [Signature]

This form is available from the Arizona Geological Survey and may be reproduced.

SUPPLEMENTAL ATTACHMENT

May be used with the following forms for listing additional mining claims:

Check One.

- Affidavit of Performance of Annual Work
- Maintenance Fee Payment
- Notice of Intent to Hold Mining Claims
- Notice of Non-Liability for Labor and Materials Furnished
- Quit claim Deed

BLM
Date
Stamp

RECEIVED
 BLM STATE OFFICE
 2019 SEP - 3 A 9:55
 PHOENIX, ARIZONA

LINE NO.	AMC NUMBER	CLAIM/SITE NAME	COUNTY RECORDER DATA (If available)	TWP	RNG	SEC
11	76487	Lost Bar #11				
12	76488	Lost Bar #12				
13	76489	Lost Bar #13				
14	76490	Lost Bar #14				
15	76491	Lost Bar #15				
16	76494	Lost Bar #18				
17	76496	Lost Bar #20				
18	76467	Santa Monica #1				
19	76471	Santa Monica #5				
20	76473	Santa Monica #7				

Form MCF114
Revised July 2019

United States Department of the Interior
Bureau of Land Management
 DIV OF LANDS, MINRLS & ENERGY
 ONE N CENTRAL AVE
 PHOENIX, AZ 85004 -4427
 Phone: 602-417-9200

Receipt	
No:	4551176

Transaction #: 4672221	
Date of Transaction: 09/03/2019	
CUSTOMER:	
XAVIER MARIN 6202 N 16TH ST APT 42 PHOENIX,AZ 85016-1703 US	

LINE #	QTY	DESCRIPTION	REMARKS	UNIT PRICE	TOTAL
1	1.00	LOCATABLE MINERALS / MINING CLAIMS- NOT NEW-UNADJUD,ONE AUTH NO. ONLY / MINING CLAIM MONEY RECEIVED CASES: AMC76477/\$3300.00	MAINT 2020/20	- n/a -	3300.00
TOTAL:					\$3,300.00

PAYMENT INFORMATION			
1	AMOUNT:	3300.00	POSTMARKED: N/A
	TYPE:	CHECK	RECEIVED: 09/03/2019
	CHECK NO:	1000	
	NAME:	MARIN, XAVIER 6202 N 16TH ST APT 42 PHOENIX AZ 85016-1703 US	

REMARKS

This receipt was generated by the automated BLM Collections and Billing System and is a paper representation of a portion of the official electronic record contained therein.

76467

MAINTENANCE FEE PAYMENT

Claimant Name: Xavier Marin
Address: 6202 N. 16th St #42
City: Phoenix State: AZ Zip: 85016
Telephone: 602-739-1020
E-mail address: MarinXavier@yahoo.com
Signature: Xavier Marin

RECEIVED
BLM AZ STATE OFFICE
2018 SEP -4 P 3:34
PHOENIX, ARIZONA
BLM
Date
Stamp

Check here if this is a change of address.

LINE NO.	AMC NUMBER	CLAIM/SITE NAME	COUNTY RECORDER DATA (If available)	TWP	RNG	SEC
1	76477	Lost Bar				
2	76478	Lost Bar #2				
3	76479	Lost Bar #3				
4	76480	Lost Bar #4				
5	76481	Lost Bar #5				
6	76482	Lost Bar #6				
7	76483	Lost Bar #7				
8	76484	Lost Bar #8				
9	76485	Lost Bar #9				
10	76486	Lost Bar #10				

List additional claims on Form MCF114.

Bureau of Land Management
Arizona State Office
www.blm.gov/az/

No. of Claims*: 20 x \$155 = \$3100.
Check No: 0099 Init. EM
Receipt No.: 4255611
For BLM Use Only

* \$155 per lode mining claim, mill site, or tunnel site; and \$155 for each 20 acres or portion thereof for each placer mining claim.

Form: MCF112
Revised July 2014

This form is available from the Arizona Geological Survey and may be reproduced.

ENTERED
SEP 05 2018
BY: R Am

SUPPLEMENTAL ATTACHMENT

May be used with the following forms for listing additional mining claims:

Check One.

- Affidavit of Performance of Annual Work
- Maintenance Fee Payment
- Notice of Intent to Hold Mining Claims
- Notice of Non-Liability for Labor and Materials Furnished
- Quit claim Deed


BLM
Date
Stamp

RECEIVED
BLM AZ STATE OFFICE
PHOENIX, ARIZONA
2018 SEP - 11 3 31 PM '18

LINE NO.	AMC NUMBER	CLAIM/SITE NAME	COUNTY RECORDER DATA (if available)	TWP	RANGE	SEC
	76487	Lost Bar #11				
	76488	Lost Bar #12				
	76489	Lost Bar #13				
	76490	Lost Bar #14				
	76491	Lost Bar #15				
	76494	Lost Bar #18				
	76496	Lost Bar #20				
	76467	Santa Monica #1				
	76471	Santa Monica #5				
	76473	Santa Monica #7				

Form MCF114
Revised July 2014

This form is available from the Arizona Geological Survey and may be reproduced.



United States Department of the Interior
Bureau of Land Management
 DIV OF LANDS, MINRLS & ENERGY
 ONE N CENTRAL AVE
 PHOENIX, AZ 85004 -4427
 Phone: 602-417-9200

Receipt

No: 4255611

Transaction #: 4371154	
Date of Transaction: 09/04/2018	
CUSTOMER:	
XAVIER MARIN 6202 N 16TH ST APT 42 PHOENIX, AZ 85016-1703 US	

LINE #	QTY	DESCRIPTION	REMARKS	UNIT PRICE	TOTAL
1	1.00	LOCATABLE MINERALS / MINING CLAIMS- NOT NEW-UNADJUD, ONE AUTH NO. ONLY / MINING CLAIM MONEY RECEIVED CASES: AMC76477/\$3100.00	2019 MAINT (20)	- n/a -	3100.00
TOTAL:					\$3,100.00

PAYMENT INFORMATION			
1	AMOUNT:	3100.00	POSTMARKED: N/A
	TYPE:	CHECK	RECEIVED: 09/04/2018
	CHECK NO:	0099	
	NAME:	MARIN, XAVIER 6202 N 16TH ST APT 42 PHOENIX AZ 85016-1703 US	

REMARKS

This receipt was generated by the automated BLM Collections and Billing System and is a paper representation of a portion of the official electronic record contained therein.

76467

MAINTENANCE FEE PAYMENT

Claimant Name: Xavier Marin
Address: 7011 W. Alicia Dr
City: Haveen State: AZ Zip: 85339
Telephone: 602-739-1020
E-mail address: marin.xavier@yahoo.com
Signature: Xavier Marin

Check here if this is a change of address.

BLM Date Stamp	RECEIVED M AZ STATE OFFICE PHOENIX, ARIZONA 2017 SEP - 1 A 9: 07
----------------------	---

UPDATED
9/6/17 from

LINE NO.	AMC NUMBER	CLAIM/SITE NAME	COUNTY RECORDER DATA (If available)	TWP	RNG	SEC
1	76467	Santa Monica #1				
2	76461	Santa Monica #5				
3	76473	Santa Monica #7				
4	76487	Lost Bar #11				
5	76488	Lost Bar #12				
6	76489	Lost Bar #13				
7	76490	Lost Bar #14				
8	76491	Lost Bar #15				
9	76494	Lost Bar #18				
10	76496	Lost Bar #20				

List additional claims on Form MCF114.

CHK#
15049

No. of Claims*: <u>20</u> x \$155 = <u>3100.00</u>
Check No: <u>CC</u> Init. <u>EM</u>
Receipt No.: <u>3968633</u>
For BLM Use Only

Bureau of Land Management
Arizona State Office
www.blm.gov/az/

* \$155 per lode mining claim, mill site, or tunnel site; and \$155 for each 20 acres or portion thereof for each placer mining claim.

Form: MCF112
Revised July 2014

This form is available from the Arizona Geological Survey and may be reproduced.

AT 9/5/17

MAINTENANCE FEE PAYMENT

Claimant Name: Xavier Marin
 Address: 7011 W. Alicia Dr
 City: Laveen State: AZ Zip: 85339
 Telephone: 602-739-1020
 E-mail address: marinxavier@yahoo.com
 Signature: Xavier Marin

RECEIVED
 PHOENIX, ARIZONA
 2011 SEP - 1 A 9: 07
 BLM
 Date
 Stamp

Check here if this is a change of address.

LINE NO.	AMC NUMBER	CLAIM/SITE NAME	COUNTY RECORDER DATA (If available)	TWP	RNG	SEC
1	76477	Lost Bar #1				
2	76478	Lost Bar # 2				
3	76479	Lost Bar # 3				
4	76480	Lost Bar # 4				
5	76481	Lost Bar # 5				
6	76482	Lost Bar # 6				
7	76483	Lost Bar # 7				
8	76484	Lost Bar # 8				
9	76485	Lost Bar # 9				
10	76486	Lost Bar # 10				

List additional claims on Form MCF114.

Bureau of Land Management
Arizona State Office
www.blm.gov/az/

No. of Claims*: _____ x \$155 = _____
 Check No: _____ Init. _____
 Receipt No.: _____
 For BLM Use Only

Continued on Page 2

* \$155 per lode mining claim, mill site, or tunnel site; and \$155 for each 20 acres or portion thereof for each placer mining claim.

Form: MCF112
 Revised July 2014

**DEPARTMENT OF THE INTERIOR
BUREAU OF LAND MANAGEMENT
MINING CLAIMS**

**MC Customer Information - With Serial No. and Claim Name
ACTIVE CLAIMS**

Admin State: AZ

Geo State: AZ

**MARIN XAVIER
9706 S 45TH AVE
LAVEEN, AZ 85339-2099**

PREVIOUS
ADDRESS

CUSTOMER ID: 2309705

<u>Serial No.</u>	<u>Claim Name/Number</u>	<u>Lead Serial No.</u>	<u>Disposition</u>
AMC76467	SANTA MONICA #1	AMC76467	ACTIVE
AMC76471	SANTA MONICA #5	AMC76467	ACTIVE
AMC76473	SANTA MONICA #7	AMC76467	ACTIVE
AMC76477	LOST BAR	AMC76467	ACTIVE
AMC76478	LOST BAR MINE NO 2	AMC76467	ACTIVE
AMC76479	LOST BAR MINE NO 3	AMC76467	ACTIVE
AMC76480	LOST BAR #4	AMC76467	ACTIVE
AMC76481	LOST BAR #5	AMC76467	ACTIVE
AMC76482	LOST BAR #6	AMC76467	ACTIVE
AMC76483	LOST BAR #7	AMC76467	ACTIVE
AMC76484	LOST BAR #8	AMC76467	ACTIVE
AMC76485	LOST BAR #9	AMC76467	ACTIVE
AMC76486	LOST BAR NO 10	AMC76467	ACTIVE
AMC76487	LOST BAR NO 11	AMC76467	ACTIVE
AMC76488	LOST BAR NO 12	AMC76467	ACTIVE
AMC76489	LOST BAR NO 13	AMC76467	ACTIVE
AMC76490	LOST BAR NO 14	AMC76467	ACTIVE
AMC76491	LOST BAR NO 15	AMC76467	ACTIVE
AMC76494	LOST BAR NO 18	AMC76467	ACTIVE
AMC76496	LOST BAR #20	AMC76467	ACTIVE

Number of ACTIVE cases: 20

United States Department of the Interior
Bureau of Land Management
 DIV OF LANDS, MINRLS & ENERGY
 ONE N CENTRAL AVE
 PHOENIX, AZ 85004 -4427
 Phone: 602-417-9200

Receipt

No: 3968633

Transaction #: 4077819	
Date of Transaction: 08/31/2017	
CUSTOMER:	
XAVIER MARIN 7011 W ALICIA DR LAVEEN,AZ 85339-3100 US	

LINE #	QTY	DESCRIPTION	REMARKS	UNIT PRICE	TOTAL
1	1.00	LOCATABLE MINERALS / MINING CLAIMS- NOT NEW-UNADJUD,ONE AUTH NO. ONLY / MINING CLAIM MONEY RECEIVED CASES: AMC76477/\$3100.00	2018 MAINT (20)	- n/a -	3100.00
TOTAL:					\$3,100.00

PAYMENT INFORMATION			
1	AMOUNT:	3100.00	POSTMARKED: N/A
	TYPE:	CHECK	RECEIVED: 09/01/2017
	CHECK NO:	15049	
	NAME:	MARIN, XAVIER 7011 W ALICIA DR LAVEEN AZ 85339-3100 US	

REMARKS

This receipt was generated by the automated BLM Collections and Billing System and is a paper representation of a portion of the official electronic record contained therein.

76467

MAINTENANCE FEE PAYMENT

Claimant Name: Xavier Marin
 Address: 7011 W. Alicia Dr
 City: Laveen State: Az Zip: 85339
 Telephone: 602-739-1020
 E-mail address: marinxavier@yahoo.com
 Signature: Xavier Marin

RECEIVED
 BLM AZ STATE OFFICE
 PHOENIX, ARIZONA
 2016 SEP - 1 P 1:15
 BLM
 Date
 Stamp

Check here if this is a change of address.

LINE NO.	AMC NUMBER	CLAIM/SITE NAME	COUNTY RECORDER DATA (If available)	TWP	RNG	SEC
1	76467	Santa Monica #1				
2	76471	Santa Monica #5				
3	76473	Santa Monica #7				
4	76487	Lost Bar #11				
5	76488	Lost Bar				
6	76489	Lost Bar				
7	76490	Lost Bar				
8	76491	Lost Bar				
9	76494	Lost Bar				
10	76496	Lost Bar				

List additional claims on Form MCF114.

Bureau of Land Management
 Arizona State Office
www.blm.gov/az/

No. of Claims*: 10 x \$155 = 1550
 Check No: 15073 Init. RAM
 Receipt No.: 3649994
 For BLM Use Only

* \$155 per lode mining claim, mill site, or tunnel site; and \$155 for each 20 acres or portion thereof for each placer mining claim.

Form: MCF112
Revised July 2014

This form is available from the Arizona Geological Survey and may be reproduced.

ENTERED
 SEP 02 2016
 BY: RAM

MAINTENANCE FEE PAYMENT

Claimant Name: Xavier Marin
 Address: 7011 W. Alicia Dr
 City: Laveen State: AZ Zip: 85339
 Telephone: 602-739-1020
 E-mail address: marinxavier@yahoo.com
 Signature: Xavier Marin

RECEIVED
 BLM AZ STATE OFFICE
 2016 SEP - 1 P 1:15
 PHOENIX, ARIZONA
 BLM
 Date
 Stamp

Check here if this is a change of address.

LINE NO.	AMC NUMBER	CLAIM/SITE NAME	COUNTY RECORDER DATA (if available)	TWP	RNG	SEC
1	76477	Lost Bar				
2	76478	Lost Bar				
3	76479	Lost Bar				
4	76480	Lost Bar				
5	76481	Lost Bar				
6	76482	Lost Bar				
7	76483	Lost Bar				
8	76484	Lost Bar				
9	76485	Lost Bar				
10	76486	Lost Bar				

List additional claims on Form MCF114.

Bureau of Land Management
 Arizona State Office
www.blm.gov/az/

No. of Claims*: 10 x \$155 = 1550
 Check No: 15073 Init. ESG
 Receipt No.: 3649994
 For BLM Use Only

* \$155 per lode mining claim, mill site, or tunnel site; and \$155 for each 20 acres or portion thereof for each placer mining claim.

Form: MCF112
 Revised July 2014

This form is available from the Arizona Geological Survey and may be reproduced.

United States Department of the Interior
Bureau of Land Management
 DIV OF LANDS, MINRLS & ENERGY
 ONE N CENTRAL AVE
 PHOENIX, AZ 85004 -4427
 Phone: 602-417-9200

Receipt

No: 3649994

Transaction #: 3754006	
Date of Transaction: 09/01/2016	
CUSTOMER:	
	XAVIER MARIN 7011 W ALICIA DR LAVEEN, AZ 85339-3100 US

LINE #	QTY	DESCRIPTION	REMARKS	UNIT PRICE	TOTAL
1	1.00	LOCATABLE MINERALS / MINING CLAIMS- NOT NEW-UNADJUD, ONE AUTH NO. ONLY / MINING CLAIM MONEY RECEIVED CASES: AMC76467/\$3100.00	2017 MAINT (20)	- n/a -	3100.00
TOTAL:					\$3,100.00

PAYMENT INFORMATION			
1	AMOUNT:	3100.00	POSTMARKED: N/A
	TYPE:	CHECK	RECEIVED: 09/01/2016
	CHECK NO:	15073	
	NAME:	MARIN, XAVIER 7011 W ALICIA DR LAVEEN AZ 85339-3100 US	

REMARKS

This receipt was generated by the automated BLM Collections and Billing System and is a paper representation of a portion of the official electronic record contained therein.

76467

MAINTENANCE FEE PAYMENT

Claimant Name: Xavier Marin
Address: 9706 S. 45th AVE
City: Haveen State: AZ Zip: 85339
Telephone: 602-739-1020
E-mail address: marin.xavier@yahoo.com
Signature: Xavier Marin

RECEIVED
BLM FIELD OFFICE
2015 SEP - 3 P 3:51
PHOENIX, ARIZONA
BLM
Date
Stamp

Check here if this is a change of address.

LINE NO.	AMC NUMBER	CLAIM/SITE NAME	COUNTY RECORDER DATA (If available)	TWP	RNG	SEC
1	76489	Lost Bar #13				
2	76490	Lost Bar #14				
3	76491	Lost Bar #15				
4	76494	Lost Bar #18				
5	76496	Lost Bar #20				
6						
7						
8						
9						
10						

List additional claims on Form MCF114.

No. of Claims*: 5 x \$155 = \$775.00
Check No: 1044 Init. A.M.
Receipt No.: 3386479
For BLM Use Only

Bureau of Land Management
Arizona State Office
www.blm.gov/az/

* \$155 per lode mining claim, mill site, or tunnel site; and \$155 for each 20 acres or portion thereof for each placer mining claim.

Form: MCF112
Revised July 2014

CERTIFIED MAIL

Xavier Marin
9106 S. 45th AVE
Laveen AZ. 85339



7015 0640 0000 4027 5782



1022



85004

U.S. POSTAGE
PAID
SCOTTSDALE, AZ
85257
SEP 01, 15
AMOUNT

\$3.94

R2304E106964-18

RECEIVED
BLM AZ STATE OFFICE

2015 SEP -3 P 3:41

PHOENIX, ARIZONA

Bureau of Land Management
1 North Central Avenue, Suite 800
Px Az. 85004

85004442700



PLACE STICKER AT TOP OF ENVELOPE TO THE RIGHT
OF THE RETURN ADDRESS. FOLD AT DOTTED LINE

United States Department of the Interior
Bureau of Land Management
 LANDS/RECREATION & PLANNING
 ONE N CENTRAL AVE
 PHOENIX, AZ 85004 -2203
 Phone: 602-417-9200

Receipt

No: 3386479

Transaction #: 3484838	
Date of Transaction: 09/04/2015	
CUSTOMER:	
XAVIER MARIN 9706 S 45TH AVE LAVEEN, AZ 85339-2099 US	

LINE #	QTY	DESCRIPTION	REMARKS	UNIT PRICE	TOTAL
1	1.00	LOCATABLE MINERALS / MINING CLAIMS- NOT NEW-UNADJUD, ONE AUTH NO. ONLY / MINING CLAIM MONEY RECEIVED CASES: AMC76489/\$775.00	MAINT FEE PYMNT - 5 2016	- n/a -	775.00
TOTAL:					\$775.00

PAYMENT INFORMATION					
1	AMOUNT:	775.00	POSTMARKED:	09/01/2015	
	TYPE:	CHECK	RECEIVED:	09/04/2015	
	CHECK NO:	1044			
	NAME:	MARIN, XAVIER V 9706 S 45TH AVE LAVEEN AZ 85339-2099 US			

REMARKS

This receipt was generated by the automated BLM Collections and Billing System and is a paper representation of a portion of the official electronic record contained therein.

76467

MAINTENANCE FEE PAYMENT

Claimant Name: Xavier Marin
Address: 9706 S. 45th AVE
City: Laveen State: AZ Zip: 85339
Telephone: 602-739-1020
E-mail address: marinxavier@yahoo.com
Signature: Xavier Marin

RECEIVED
BLM AZ STATE OFFICE
2015 SEP - 1 P 1:53
PHOENIX, ARIZONA
BLM
Date
Stamp

Check here if this is a change of address.

LINE NO.	AMC NUMBER	CLAIM/SITE NAME	COUNTY RECORDER DATA (If available)	TWP	RNG	SEC
1	76467	Santa Monica #1				
2	76471	Santa Monica #5				
3	76473	Santa Monica #7				
4	76477	Lost Bar # 1				
5	76478	Lost Bar # 2				
6	76479	Lost Bar # 3				
7	76480	Lost Bar # 4				
8	76481	Lost Bar # 5				
9	76482	Lost Bar # 6				
10	76483	Lost Bar # 7				

List additional claims on Form MCF114.

No. of Claims*: 10 x \$155 = 1550.00
Check No.: CC Init. EM
Receipt No.: 3383790
For BLM Use Only

Bureau of Land Management
Arizona State Office
www.blm.gov/az/

* \$155 per lode mining claim, mill site, or tunnel site; and \$155 for each 20 acres or portion thereof for each placer mining claim.

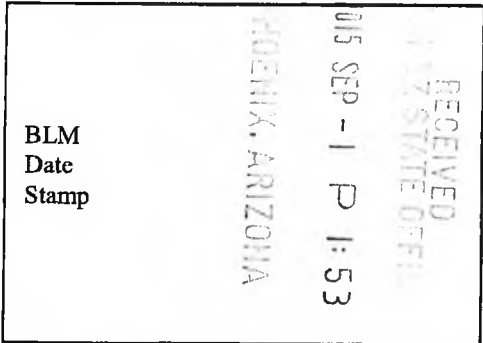
Form: MCF112
Revised July 2014

ENTERED
SEP 03 2015
BY: EM

This form is available from the Arizona Geological Survey and may be reproduced.

MAINTENANCE FEE PAYMENT

Claimant Name: Xavier Marin
 Address: 9706 S 45th AVE
 City: Laveen State: AZ Zip: 85339
 Telephone: 602-739-1020
 E-mail address: marin.xavier@yahoo.com
 Signature: Xavier Marin



Check here if this is a change of address.

LINE NO.	AMC NUMBER	CLAIM/SITE NAME	COUNTY RECORDER DATA (If available)	TWP	RNG	SEC
1	76484	Lost Bar #8				
2	76485	Lost Bar #9				
3	76486	Lost Bar #10				
4	76487	Lost Bar #11				
5	76488	Lost Bar #12				
6						
7						
8						
9						
10						

List additional claims on Form MCF114.

No. of Claims*: 5 x \$155 = 775.00
 Check No: CC Init. EM
 Receipt No.: 3383790
 For BLM Use Only

Bureau of Land Management
 Arizona State Office
www.blm.gov/az/

* \$155 per lode mining claim, mill site, or tunnel site; and \$155 for each 20 acres or portion thereof for each placer mining claim.

Form: MCF112
 Revised July 2014

United States Department of the Interior
Bureau of Land Management
 LANDS/RECREATION & PLANNING
 ONE N CENTRAL AVE
 PHOENIX, AZ 85004 -2203
 Phone: 602-417-9200

Receipt

No: 3383790

Transaction #: 3482108	
Date of Transaction: 09/01/2015	
CUSTOMER:	
	XAVIER MARIN 9706 S 45TH AVE LAVEEN, AZ 85339-2099 US

LINE #	QTY	DESCRIPTION	REMARKS	UNIT PRICE	TOTAL
1	1.00	LOCATABLE MINERALS / MINING CLAIMS- NOT NEW-UNADJUD, ONE AUTH NO. ONLY / MINING CLAIM MONEY RECEIVED CASES: AMC76467/\$2325.00	2016 MAINT (15)	- n/a -	2325.00
TOTAL:					\$2,325.00

PAYMENT INFORMATION			
NOTE: Items will appear on credit card statement as "Bureau of Land Mgmt CO".			
1	AMOUNT:	2325.00	POSTMARKED: N/A
	TYPE:	CREDIT CARD	RECEIVED: 09/01/2015
	NAME:	MARIN, XAVIER 9706 S 45TH AVE LAVEEN AZ 85339-2099 US	
	CARD NO:	XXXXXXXXXXXX1970	AUTH CODE: 940368
	NAME ON CARD:	XAVIER V MARIN	
	EXPIRES:	08/2016	
	SIGNATURE:		

REMARKS

This receipt was generated by the automated BLM Collections and Billing System and is a paper representation of a portion of the official electronic record contained therein.



Amc 76467

yr 2014

MAINTENANCE FEE PAYMENT

Claimant Name: Xavier Marin
Address: 9706 S. 45th AVE
City: Laveen State: AZ Zip: 85339
Telephone: 602-739-1020
E-mail address: marin.xavier@yahoo.com
Signature: Xavier Marin

Check here if this is a change of address.

RECEIVED
BLM AZ STATE OFFICE
2014 SEP - 3 P 1:30
PHOENIX, ARIZONA
TIMELY FILED
BLM Date Stamp

LINE NO.	AMC NUMBER	CLAIM/SITE NAME	COUNTY RECORDER DATA (if available)	TWP	RNG	SEC
1	76467	Santa Monica #1				
2	76471	Santa Monica #5				
3	76473	Santa Monica #7				
4	76487	Lost Bar #11				
5	76488	Lost Bar #12				
6	76489	Lost Bar #13				
7	76490	Lost Bar #14				
8	76491	Lost Bar #15				
9	76494	Lost Bar #18				
10	76496	Lost Bar #20				

ENTERED
AC782
SEP 09 2014
BY: JS

List additional claims on Form MCF114.

Bureau of Land Management
Arizona State Office
www.blm.gov/az/

No. of Claims*: 10 x \$155 = \$1550
Check No: #15035 Init. [Signature]
Receipt No.: 3122515
For BLM Use Only

* \$155 per lode mining claim, mill site, or tunnel site; and \$155 for each 20 acres or portion thereof for each placer mining claim.

Form: MCF112
Revised July 2014

vs 2014

MAINTENANCE FEE PAYMENT

Claimant Name: Xavier Marin
 Address: 9706 S. 45th AVE
 City: Laveen State: AZ Zip: 85339
 Telephone: 602-739-1020
 E-mail address: marin.xavier@yahoo.com
 Signature: Xavier Marin

RECEIVED
 BLM AZ STATE OFFICE
 PHOENIX, ARIZONA
 2014 SEP -3 P 1:31
 BLM Date Stamp

Check here if this is a change of address.

LINE NO.	AMC NUMBER	CLAIM/SITE NAME	COUNTY RECORDER DATA (If available)	TWP	RNG	SEC
1	76477	Lost Bar				
2	76478	Lost Bar # 2				
3	76479	Lost Bar # 3				
4	76480	Lost Bar # 4				
5	76481	Lost Bar # 5				
6	76482	Lost Bar # 6				
7	76483	Lost Bar # 7				
8	76484	Lost Bar # 8				
9	76485	Lost Bar # 9				
10	76486	Lost Bar # 10				

List additional claims on Form MCF114.

Bureau of Land Management
 Arizona State Office
www.blm.gov/az/

No. of Claims*: 10 x \$155 = \$ 1550
 Check No: #15035 Init. ASTA
 Receipt No.: 3122575
 For BLM Use Only

* \$155 per lode mining claim, mill site, or tunnel site; and \$155 for each 20 acres or portion thereof for each placer mining claim.

Form: MCF112
 Revised July 2014

Xavier Marin
9706 S. 45th AVE
LAVAN AZ 85339



7013 2250 0000 2425 3772

Department of the interior
One North Central AVE STE 800
PX, AZ 85004-4427



PHOENIX

02 SEP 2014

RECEIVED
STATE OFFICE

2014 SEP -3 P 1:31

PHOENIX, ARIZONA

U.S. POSTAGE
PAID
PHOENIX, AZ
85020
SEP 02, 2014
AMOUNT \$3.90

\$3.90
00038971 ID



85004



1022

8500484427



© USPS 2013

THIS ENVELOPE IS RECYCLABLE AND MADE WITH 30% POST CONSUMER CONTENT



United States Department of the Interior
Bureau of Land Management
 LANDS/RECREATION & PLANNING
 ONE N CENTRAL AVE
 PHOENIX, AZ 85004 -2203
 Phone: 602-417-9200

Receipt

No: 3122515

Transaction #: 3214381	
Date of Transaction: 09/04/2014	
CUSTOMER:	
	XAVIER MARIN 9706 S 45TH AVE LAVEEN,AZ 85339-2099 US

ENTERED
 AC 782
 SEP 09 2014
 BY: *ps*

LINE #	QTY	DESCRIPTION	REMARKS	UNIT PRICE	TOTAL
1	1.00	LOCATABLE MINERALS / MINING CLAIMS-NOT NEW-UNADJUD,ONE AUTH NO. ONLY / MINING CLAIM MONEY RECEIVED CASES: AMC76467/\$3100.00	MAINT FEE PYMNT (20) 2015	- n/a -	3100.00
TOTAL:					\$3,100.00

PAYMENT INFORMATION					
1	AMOUNT:	3100.00	POSTMARKED:	09/02/2014	
	TYPE:	CHECK	RECEIVED:	09/03/2014	
	CHECK NO:	15035			
	NAME:	MARIN, XAVIER V 9706 S 45TH AVE LAVEEN AZ 85339-2099 US			

REMARKS

This receipt was generated by the automated BLM Collections and Billing System and is a paper representation of a portion of the official electronic record contained therein.

76467

MAINTENANCE FEE PAYMENT

Claimant Name: Xavier Marin
Address: 9706 S. 45th AVE
City: Laveen State: AZ Zip: 85339
Telephone: 602-739-1020
E-mail address: MarinXavier@yahoo.com
Signature: Xavier V. Marin

RECEIVED
BLM AZ STATE OFFICE
2013 SEP -4 P 12:48
PHOENIX, ARIZONA
BLM
Date
Stamp

Check here if this is a change of address.

LINE NO.	AMC NUMBER	CLAIM/SITE NAME	COUNTY RECORDER DATA (If available)	TWP	RNG	SEC
1	76477	Lost Bar #1				
2	76478	Lost Bar #2				
3	76479	Lost Bar #3				
4	76480	Lost Bar #4				
5	76481	Lost Bar #5				
6	76482	Lost Bar #6				
7	76483	Lost Bar #7				
8	76484	Lost Bar #8				
9	76485	Lost Bar #9				
10	76486	Lost Bar #10				

List additional claims on Form MCF114.

Bureau of Land Management
Arizona State Office
www.blm.gov/az/

No. of Claims: 10 x \$140 = 1400.00
Check No: 15023 Init. AMM
Receipt No.: 2875440
For BLM Use Only

Form: MCF112
Revised July 2009

This form is available from the Arizona Department of Mines and Mineral Resources and may be reproduced.

INTEREST
SEP 11 2013
RS

MAINTENANCE FEE PAYMENT

Claimant Name: Xavier Marin
 Address: 9706 S. 45th AVE
 City: Lupeen State: AZ Zip: 85339
 Telephone: 602-739-1020
 E-mail address: marinxavier@yahoo.com
 Signature: Xavier Marin

RECEIVED
 BLM AZ STATE OFFICE
 2013 SEP - 4 P 12:48
 PHOENIX, ARIZONA
 BLM
 Date
 Stamp

Check here if this is a change of address.

LINE NO.	AMC NUMBER	CLAIM/SITE NAME	COUNTY RECORDER DATA (If available)	TWP	RNG	SEC
1	76487	Lost Bar #11				
2	76488	Lost Bar #12				
3	76489	Lost Bar #13				
4	76490	Lost Bar #14				
5	76491	Lost Bar #15				
6	76494	Lost Bar #18				
7	76496	Lost Bar #20				
8	76467	Santa Monica #1				
9	76471	Santa Monica #5				
10	76473	Santa Monica #7				

List additional claims on Form MCF114.

Bureau of Land Management
 Arizona State Office
 www.blm.gov/az/

No. of Claims: 10 x \$140 = \$1400.00
 Check No: 15023 Init. A. J. J.
 Receipt No.: 2875440
 For BLM Use Only

Form: MCF112
 Revised July 2009

Xavier Marin
9706 S. 45th AVE
Laveen AZ 85339

CERTIFIED MAIL™



7012 3460 0001 6249 8779



!022

85004

U.S. POSTAGE
PAID
LAVEEN, AZ
85339
SEP 03, '13
AMOUNT

\$3.56

00060922-11

Bureau of Land Management
One N. Central AVE
Phonenix AZ 85004-2203

RECEIVED
BLM AZ STATE OFFICE
2013 SEP -4 P 12:48
PHOENIX, ARIZONA

85004442700



PLACE STICKER AT TOP OF ENVELOPE TO THE RIGHT
OF THE RETURN ADDRESS ONLY AT POST OFFICE

United States Department of the Interior
Bureau of Land Management
 LANDS/RECREATION & PLANNING
 ONE N CENTRAL AVE
 PHOENIX, AZ 85004 -2203
 Phone: 602-417-9200

Receipt

No: 2875440

Transaction #: 2961494	
Date of Transaction: 09/05/2013	
CUSTOMER:	
	XAVIER MARIN 9706 S 45TH AVE LAVEEN,AZ 85339-2099 US

LINE #	QTY	DESCRIPTION	REMARKS	UNIT PRICE	TOTAL
1	1.00	LOCATABLE MINERALS / MINING CLAIMS-NOT NEW-UNADJUD,ONE AUTH NO. ONLY / MINING CLAIM MONEY RECEIVED CASES: AMC76477/\$2800.00	MAINT FEE PYMNT (20) 2014	- n/a -	2800.00
TOTAL:					\$2,800.00

PAYMENT INFORMATION					
1	AMOUNT:	2800.00	POSTMARKED:	09/03/2013	
	TYPE:	CHECK	RECEIVED:	09/04/2013	
	CHECK NO:	15023			
	NAME:	MARIN, XAVIER V 9706 S 45TH AVE LAVEEN AZ 85339-2099 US			

REMARKS

This receipt was generated by the automated BLM Collections and Billing System and is a paper representation of a portion of the official electronic record contained therein.

UNITED STATES
DEPARTMENT OF THE INTERIOR
BUREAU OF LAND MANAGEMENT
**MAINTENANCE FEE PAYMENT FORM FOR
LODE CLAIMS, MILL SITES, AND TUNNEL SITES**

AMC 76467

Remitter Name: Xavier Marin
Mailing Address: 9706 S. 45th AVE
City, State, Zip: LAYEEN AZ. 85339

RECEIVED
BLM AZ STATE OFFICE
2012 SEP - 4 A 9: 1
PHOENIX, ARIZONA

~~FOR COUNTY RECORDER'S USE~~

RE Check here if this is a change of address.

No. of claims/sites 10
x \$140 per claim/site
Total due BLM \$ 1400

- The maintenance fee may be paid by cash, check, money order, Bureau of Land Management (BLM) Declining Deposit Account, or credit card (VISA, American Express, Discover, or MasterCard). Payments must be remitted to the BLM State Office where your claim or site is recorded and received on or before September 1. If the payment is mailed, the envelope must be postmarked by a bona fide delivery service on or before September 1 and received at the proper BLM State Office within 15 calendar days after the due date. Payments may also be made by telephone using a credit card. A complete listing of BLM State Offices with their addresses and phone numbers can be found at <http://www.blm.gov>.
- The maintenance fee for the following claim(s)/site(s) applies to the assessment year _____.

CLAIM/SITE NAME	BLM SERIAL NO.
Lost Bar	76477
Lost Bar #2	76478
Lost Bar #3	76479
Lost Bar #4	76480
Lost Bar #5	76481
Lost Bar #6	76482
Lost Bar #7	76483
Lost Bar #8	76484
Lost Bar #9	76485
Lost Bar #10	76486

76477
+0
76491
76494
76496
76467
76471
76473

Use a separate sheet for additional claim/site names, serial numbers, and claimant names and addresses.

UNITED STATES
DEPARTMENT OF THE INTERIOR
BUREAU OF LAND MANAGEMENT
**MAINTENANCE FEE PAYMENT FORM FOR
LODE CLAIMS, MILL SITES, AND TUNNEL SITES**

Remitter Name: Xavier Marin
 Mailing Address: 9706 S. 45th AVE
 City, State, Zip: LAVEN AZ. 85339

Check here if this is a change of address.

RECEIVED
BLM AZ STATE OFFICE
2012 SEP -4 A 9: 1
PHOENIX, ARIZONA
FOR COUNTY RECORDERS USE

No. of claims/sites 10
 x \$140 per claim/site
 Total due BLM \$ 1400

- The maintenance fee may be paid by cash, check, money order, Bureau of Land Management (BLM) Declining Deposit Account, or credit card (VISA, American Express, Discover, or MasterCard). Payments must be remitted to the BLM State Office where your claim or site is recorded and received on or before September 1. If the payment is mailed, the envelope must be postmarked by a bona fide delivery service on or before September 1 and received at the proper BLM State Office within 15 calendar days after the due date. Payments may also be made by telephone using a credit card. A complete listing of BLM State Offices with their addresses and phone numbers can be found at <http://www.blm.gov>.
- The maintenance fee for the following claim(s)/site(s) applies to the assessment year _____.

CLAIM/SITE NAME	BLM SERIAL NO.
Santa Monica #1	76467
Santa Monica #5	76471
Santa Monica #7	76473
Lost Bar #11	76487
Lost Bar #12	76488
Lost Bar #13	76489
Lost Bar #14	76490
Lost Bar #15	76491
Lost Bar #18	76494
Lost Bar #20	76496

Use a separate sheet for additional claim/site names, serial numbers, and claimant names and addresses.

United States Department of the Interior
Bureau of Land Management
 LANDS/RECREATION & PLANNING
 ONE N CENTRAL AVE
 PHOENIX, AZ 85004 -2203
 Phone: 602-417-9200

Receipt

No: 2648282

Transaction #: 2729064	
Date of Transaction: 09/04/2012	
CUSTOMER:	
XAVIER MARIN 9706 S 45TH AVE LAVEEN, AZ 85339-2099 US	

LINE #	QTY	DESCRIPTION	REMARKS	UNIT PRICE	TOTAL
1	1.00	LOCATABLE MINERALS / MINING CLAIMS-NOT NEW-UNADJUD, ONE AUTH NO. ONLY / MINING CLAIM MONEY RECEIVED CASES: AMC76467/\$2800.00	MAINT (20) 2013	- n/a -	2800.00
TOTAL:					\$2,800.00

PAYMENT INFORMATION			
NOTE: Items will appear on credit card statement as "Bureau of Land Mgmt CO".			
1	AMOUNT:	2800.00	POSTMARKED: N/A
	TYPE:	CREDIT CARD	RECEIVED: 09/04/2012
	NAME:	MARIN, XAVIER 9706 S 45TH AVE LAVEEN AZ 85339-2099 US	
	CARD NO:	XXXXXXXXXXXX1275	AUTH CODE: 761306
	NAME ON CARD:	XAVIER V MARIN XAVIER S SERVICE	
	EXPIRES:	04/2014	
	SIGNATURE:		

REMARKS

This receipt was generated by the automated BLM Collections and Billing System and is a paper representation of a portion of the official electronic record contained therein.

AMC 76467

MAINTENANCE FEE PAYMENT

Claimant Name: Xavier Marin
Address: 2409 W St. Catherine Ave
City: PX State: AZ Zip: 85041
Telephone: 602-739-1020
E-mail address: marinxavier@yahoo.com
Signature: Xavier Marin

Check here if this is a change of address.

RECEIVED
BLM AZ STATE OFFICE
2011 SEP - 6 A 7:43
PHOENIX, ARIZONA
TIMELINE FILED
BLM
Date
Stamp

LINE NO.	AMC NUMBER	CLAIM/SITE NAME	COUNTY RECORDER DATA (If available)	TWP	RNG	SEC
1	76477	Lost Bar #1				
2	76478	Lost Bar #2				
3	76479	Lost Bar #3				
4	76480	Lost Bar #4				
5	76481	Lost Bar #5				
6	76482	Lost Bar #6				
7	76483	Lost Bar #7				
8	76484	Lost Bar #8				
9	76485	Lost Bar #9				
10	76486	Lost Bar #10				

List additional claims on Form MCF114.

Bureau of Land Management
Arizona State Office
www.blm.gov/az

SEP 12 2011
Cm

No. of Claims: 10 x \$140 = 1400
Check No: _____ Init. SM
Receipt No.: 2425413
For BLM Use Only

Form: MCF112
Revised July 2009

MAINTENANCE FEE PAYMENT

Claimant Name: Xavier Marin
 Address: 2409 W. St. Catherine Ave
 City: Phoenix State: AZ Zip: 85041
 Telephone: 602-739-1020
 E-mail address: marinxavier@yahoo.com
 Signature: Xavier Marin

Check here if this is a change of address.

RECEIVED
 BLM AZ STATE OFFICE
 2011 SEP - 6 A 1 4 8
 PHOENIX, ARIZONA
 TIMELY FILED
 BLM
 Date
 Stamp

LINE NO.	AMC NUMBER	CLAIM/SITE NAME	COUNTY RECORDER DATA (If available)	TWP	RNG	SEC
1	76487	Lost Bar #11				
2	76488	Lost Bar #12				
3	76489	Lost Bar #13				
4	76490	Lost Bar #14				
✓ 5	76491	Lost Bar #15				
✓ 6	76494	Lost Bar #18				
✓ 7	76496	Lost Bar #20				
✓ 8	76467	Santa Monica #1				
✓ 9	76471	Santa Monica #5				
✓ 10	76473	Santa Monica #7				

List additional claims on Form MCF114.

Bureau of Land Management
 Arizona State Office
 www.blm.gov/az

No. of Claims: 10 x \$140 = \$1400.00
 Check No: _____ Init. SM
 Receipt No.: 2425473
 For BLM Use Only

Form: MCF112
 Revised July 2009

United States Department of the Interior
Bureau of Land Management
 LANDS/RECREATION & PLANNING
 ONE N CENTRAL AVE
 PHOENIX, AZ 85004 -2203
 Phone: 602-417-9200

Receipt

No: 2425473

Transaction #: 2500954	
Date of Transaction: 09/06/2011	
CUSTOMER:	
XAVIER MARIN 2409 W SAINT CATHERINE AVE PHOENIX,AZ 85041-5353 US	

LINE #	QTY	DESCRIPTION	REMARKS	UNIT PRICE	TOTAL
1	1.00	LOCATABLE MINERALS / MINING CLAIMS-NOT NEW-UNADJUD,ONE AUTH NO. ONLY / MINING CLAIM MONEY RECEIVED CASES: AMC76477/\$2800.00	MAINT-20	- n/a -	2800.00
TOTAL:					\$2,800.00

PAYMENT INFORMATION					
1	AMOUNT:	2800.00	POSTMARKED:	09/01/2011	
	TYPE:	CHECK	RECEIVED:	09/06/2011	
	CHECK NO:	1020			
	NAME:	MARIN, XAVIER V 9706 S 45TH LAVEEN AZ 85339 US			

REMARKS

This receipt was generated by the automated BLM Collections and Billing System and is a paper representation of a portion of the official electronic record contained therein.

CERTIFIED MAIL™

Xavier Martin

9706 S. 45th AVE

Phoenix Az. 85039
Kamer



7011 1150 0000 4039 6381

BLM Arizona State Office

One North Central AVE., Ste 800

Phoenix Az 85004



RECEIVED
BLM AZ STATE OFFICE

SEP 01 2011 10:12 AM

ARIZONA



1000

85004

U.S. POSTAGE
PAID
PHOENIX, AZ
85014
SEP 01 2011
AMOUNT

\$5.15
00055466-09

8500484427



USPS 2009

THIS ENVELOPE IS RECYCLABLE AND MADE WITH 30% POST CONSUMER CONTENT



www.stipogram.org

PLACE STICKER AT TOP OF ENVELOPE TO THE RIGHT OF THE RETURN ADDRESS, FOLD AT DOTTED LINE

TIMELY FILED

MAINTENANCE FEE PAYMENT

Claimant Name: Alfonso A. Marin
 Address: 2409 W. St. Catherine AVE
 City: Px State: AZ Zip: 85041
 Telephone: 602-739-1020
 E-mail address: _____
 Signature: _____

RECEIVED
 BLM AZ STATE OFFICE
 2010 SEP - 3 A 8: 10
 PHOENIX, ARIZONA
 BLM
 Date
 Stamp

Check here if this is a change of address.

LINE NO.	AMC NUMBER	CLAIM/SITE NAME	COUNTY RECORDER DATA (If available)	TWP	RNG	SFC
1	76487	Lost Bar #11				
2	76488	Lost Bar #12				
3	76489	Lost Bar #13				
4	76490	Lost Bar #14				
5	76491	Lost Bar #15				
6	76494	Lost Bar #18				
7	76496	Lost Bar #20				
8	76467	Santa Monica #1				
9	76471	Santa Monica #5				
10	76473	Santa Monica #7				

List additional claims on Form MCF114.

Bureau of Land Management
 Arizona State Office
 www.blm.gov/az/

No. of Claims: 10 x \$140 = \$1400.00
 Check No: _____ Init. [Signature]
 Receipt No.: 221162987
 For BLM Use Only

Form: MCF112
 Revised July 2009

This form is available from the Arizona Department of Mines and Mineral Resources and may be reproduced.

ENTERED INTO COMPUTER
 9/20/10 AT

MAINTENANCE FEE PAYMENT

Claimant Name: Alfonso A. Marin
 Address: 2409 W. St. Catherine Ave
 City: PK State: AZ Zip: 85041
 Telephone: 602-739-1020
 E-mail address: _____
 Signature: _____

RECEIVED
 BLM AZ STATE OFFICE
 2010 SEP - 3 A 8: 10
 PHOENIX, ARIZONA
 BLM
 Date
 Stamp

Check here if this is a change of address.

LINE NO.	AMC NUMBER	CLAIM/SITE NAME	COUNTY RECORDER DATA (If available)	TWP	RNG	SEC
1	76477	Lost Bar #1				
2	76478	Lost Bar #2				
3	76479	Lost Bar #3				
4	76480	Lost Bar #4				
5	76481	Lost Bar #5				
6	76482	Lost Bar #6				
7	76483	Lost Bar #7				
8	76484	Lost Bar #8				
9	76485	Lost Bar #9				
10	76486	Lost Bar #10				

List additional claims on Form MCF114.

Bureau of Land Management
 Arizona State Office
 www.blm.gov/az/

No. of Claims: 10 x \$140 = \$1400.⁰⁰
 Check No: _____ Init. SMJ
 Receipt No.: _____
 For BLM Use Only

Form: MCF112
 Revised July 2009

United States Department of the Interior
Bureau of Land Management
 LANDS/RECREATION & PLANNING
 ONE N CENTRAL AVE
 PHOENIX, AZ 85004 -2203
 Phone:

Receipt

No:

2211678

Transaction #: 2281777	
Date of Transaction: 09/09/2010	
CUSTOMER:	
ALFONSO MARIN 2409 W SAINT CATHERINE AVE PHOENIX,AZ 85041-5353 US	

LINE #	QTY	DESCRIPTION	REMARKS	UNIT PRICE	TOTAL
1	1.00	LOCATABLE MINERALS / MINING CLAIMS-NOT NEW-UNADJUD,ONE AUTH NO. ONLY / MINING CLAIM MONEY RECEIVED CASES: AMC76487/\$2800.00	MAINT 2011-20	- n/a -	2800.00
TOTAL:					\$2,800.00

PAYMENT INFORMATION				
1	AMOUNT:	2800.00	POSTMARKED:	N/A
	TYPE:	CHECK	RECEIVED:	09/09/2010
	CHECK NO:	0000		
	NAME:	MARIN, ALFONSO 9706 S. 45TH AVE PHOENIX AZ 85339 US		

REMARKS

This receipt was generated by the automated BLM Collections and Billing System and is a paper representation of a portion of the official electronic record contained therein.


Xavier Makin
9706 S. 45th AVE
Px AZ 85339

CERTIFIED MAIL™



7010 1670 0000 3718 7787

PHOENIX 1000
UNITED STATES POSTAL SERVICE



85004



BLM Arizona State Office
One North Central Ave
Phoenix AZ. 85004-4427

U.S. POSTAGE
PAID
SCOTTSDALE, AZ
85257
SEP 01 '10
AMOUNT
\$2.80
00076394-21

85004-4414



USPS 2009

THIS ENVELOPE IS RECYCLABLE AND MADE WITH 30% POST CONSUMER CONTENT



SUSTAINABLE FORESTRY INITIATIVE
Certified Fiber Sourcing
www.sfp.org

PLACE STICKER AT TOP OF ENVELOPE TO THE RIGHT OF THE RETURN ADDRESS, FOLD AT DOTTED LINE

AMC 76467
AMC 354447

MAINTENANCE FEE PAYMENT

Claimant Name: Alfonso A. Marin
 Address: P.O. Box 369
 City: Claypool State: Az. Zip: 85532
 Telephone: 928-739-1020
 E-mail address: marin.kamier@yahoo.com
 Signature: _____

RECEIVED
 BLM AZ STATE OFFICE
 2008 AUG 29 P 2:56
 PHOENIX, ARIZONA
 BLM
 Date
 Stamp

Check here if this is a change of address.

LINE NO.	AMC NUMBER	CLAIM/SITE NAME	COUNTY RECORDER DATA (If available)	TWP	RNG	SEC
1	76477	Lost Bar 1				
2	76478	Lost Bar #2				
3	76479	Lost Bar #3				
4	76480	Lost Bar #4				
5	76481	Lost Bar #5				
6	76482	Lost Bar #6				
7	76483	Lost Bar #7				
8	76484	Lost Bar #8				
9	76485	Lost Bar #9				
10	76486	Lost Bar #10				

List additional claims on Form MCF114.

Bureau of Land Management
 Arizona State Office
www.az.blm.gov

No. of Claims: 10 x \$125 = _____
 Check No: CC Init. SC
 Receipt No.: 1775848
 For BLM Use Only

Form: MCF112
 Revised July 2005

This form is available from the Arizona Department of Mines and Mineral Resources and may be reproduced.

ENTERED INTO COMPUTER

SEP 15 '08 *JBS*

MAINTENANCE FEE PAYMENT

Claimant Name: Alfonso A. Marin
 Address: P.O. Box 369
 City: Clayton State: AZ Zip: 85532
 Telephone: 928-473-3868
 E-mail address: _____
 Signature: _____

RECEIVED
 BLM AZ STATE OFFICE
 2008 AUG 29 P 2:56
 PHOENIX, ARIZONA
 BLM
 Date
 Stamp

Check here if this is a change of address.

LINE NO.	AMC NUMBER	CLAIM/SITE NAME	COUNTY RECORDER DATA (If available)	TWP	RNG	SEC
1	76467	Santa Monica #1				
2	76471	Santa Monica #5				
3	76473	Santa Monica #7				
4	76489	Lost Bar #13				
5	76490	Lost Bar #14				
6	76491	Lost Bar #15				
7	76494	Lost Bar #18				
8	76496	Lost Bar #20				
9	76487	Lost Bar #11				
10	76488	Lost Bar #12				

List additional claims on Form MCF114.

Bureau of Land Management
 Arizona State Office
www.az.blm.gov

No. of Claims: 10 x \$125 = _____
 Check No: CC Init. SC
 Receipt No.: 1775848
 For BLM Use Only

Form: MCF112
 Revised July 2005

MAINTENANCE FEE PAYMENT

Claimant Name: Xavier Marin
 Address: 2409 W St Catherine
 City: Px State: Az Zip: 85041
 Telephone: 602-739-1020
 E-mail address: marinxavier@yahoo.com
 Signature: Xavier Marin

RECEIVED
 BLM AZ STATE OFFICE
 2008 AUG 29 P 2:56
 PHOENIX, ARIZONA
 BLM
 Date
 Stamp

Check here if this is a change of address.

LINE NO.	AMC NUMBER	CLAIM/SITE NAME	COUNTY RECORDER DATA (If available)	TWP	RNG	SEC
1	354447	Lost Bear Farm #3				
2						
3						
4						
5						
6						
7						
8						
9						
10						

List additional claims on Form MCF114.

Bureau of Land Management
Arizona State Office
www.az.blm.gov

No. of Claims: 1 x \$125 =
 Check No: CC Init. SC
 Receipt No.: 1775848
 For BLM Use Only

Form: MCF112
 Revised July 2005

United States Department of the Interior
Bureau of Land Management
 BUSINESS & SUPPORT SVCS DIV
 ONE N CENTRAL AVE SUITE 800
 PHOENIX, AZ 85004 -4427
 Phone: (602) 417-9200

Receipt

No: 1775848

Transaction #: 1833628	
Date of Transaction: 08/29/2008	
CUSTOMER:	ALFONSO MARIN PO BOX 369 CLAYPOOL, AZ 85532

LINE #	QTY	DESCRIPTION	REMARKS	UNIT PRICE	TOTAL
1	1.00	LOCATABLE MINERALS / MINING CLAIMS-NOT NEW-UNADJUD, ONE AUTH NO. ONLY / MINING CLAIM MONEY RECEIVED (455) CASES: AMC76477/\$2625.00	MAINT 2009 (21)	- n/a -	2625.00
TOTAL:					\$2,625.00

PAYMENT INFORMATION					
NOTE: Items will appear on credit card statement as "Bureau of Land Mgmt CO".					
1	AMOUNT:	\$2,625.00	POSTMARKED:	N/A	
	TYPE:	CREDIT CARD	RECEIVED:	08/29/2008	
	NAME:	MARIN, ALFONSO PO BOX 369 CLAYPOOL AZ 85532			
	CARD NO:	XXXXXXXXXXXX3730	AUTH CODE:	05538A	
	NAME ON CARD:	MARIA T NAVARRO			
	EXPIRES:	05/31/2010			
	SIGNATURE:				

REMARKS

This receipt was generated by the automated BLM Collections and Billing System and is a paper representation of a portion of the official electronic record contained therein.

AMC 76467
 AMC 35447

MAINTENANCE FEE PAYMENT

Claimant Name: Alfonso A Marin
 Address: P.O. Box 369
 City: Claypool State: AZ Zip: _____
 Telephone: _____
 E-mail address: _____
 Signature: _____

RECEIVED
 B.L.M. AZ STATE OFFICE
 PHOENIX, ARIZONA
 2007 AUG 31 P 3: 21
 BLM
 Date
 Stamp

Check here if this is a change of address.

LINE NO.	AMC NUMBER	CLAIM/SITE NAME	COUNTY RECORDER DATA (If available)	TWP	RNG	SEC
1	76477	Lost Bar				
2	76478	Lost Bar #2				
3	76479	Lost Bar #3				
4	76480	Lost Bar #4				
5	76481	Lost Bar #5				
6	76482	Lost Bar #6				
7	76483	Lost Bar #7				
8	76484	Lost Bar #8				
9	76485	Lost Bar #9				
10	76486	Lost Bar #10				

List additional claims on Form MCF114.

Bureau of Land Management
 Arizona State Office
www.az.blm.gov

No. of Claims: 22 x \$125 = 2,750.00
 Check No: 10 Init. SC
 Receipt No.: 1559480
 For BLM Use Only

Form: MCF112
 Revised July 2005

This form is available from the Arizona Department of Mines and Mineral Resources and may be reproduced.

10/SC

SUPPLEMENTAL ATTACHMENT

May be used with the following forms for listing additional mining claims:

Check One.

- Affidavit of Performance of Annual Work
- Maintenance Fee Payment
- Notice of Intent to Hold Mining Claims
- Notice of Non-Liability for Labor and Materials Furnished

RECEIVED
B.L.M. AZ STATE OFFICE
2001 AUG 31 P 3: 21
PHOENIX, ARIZONA

BLM
Date
Stamp

LINE NO.	AMC NUMBER	CLAIM/SITE NAME	COUNTY RECORDER DATA (If available)	TWP	RNG	SEC
11	76467	Santa Monica #1				
12	76471	Santa Monica #5				
13	76473	Santa Monica #7				
14	76489	Lost Bar # 13				
15	76490	Lost Bar # 14				
16	76491	Lost Bar # 15				
17	76494	Lost Bar # 18				
18	76496	Lost Bar # 20				
19	76487	lost Bar # 11				
20	76488	lost Bar # 12				

Form MCF114
Revised June 2005

This form is available from the Arizona Department of Mines & Mineral Resources and may be reproduced.

V/SC

MAINTENANCE FEE PAYMENT

Claimant Name: Xavier Marin
 Address: 2409 W. St Catherine AVE
 City: PX State: AZ Zip: 85041
 Telephone: 602-739-1020
 E-mail address: _____
 Signature: Xavier Marin

RECEIVED
 B.L.M. AZ STATE OFFICE
 2007 AUG 31 P 3: 21
 PHOENIX, ARIZONA
 BLM
 Date
 Stamp

ENTERED INTO COMPUTER

Check here if this is a change of address. **SEP 24 2007 PB**

LINE NO.	AMC NUMBER	CLAIM/SITE NAME	COUNTY RECORDER DATA (If available)	TWP	RNG	SEC
1	354447	Lost Bar Found #3				
2	354448	Lost Bar Found #5				
3						
4						
5						
6						
7						
8						
9						
10						

List additional claims on Form MCF114.

Bureau of Land Management
Arizona State Office
www.az.blm.gov

No. of Claims: 22 x \$125 = 2,750.00
 Check No: PC Init. SC
 Receipt No.: 1559480
 For BLM Use Only

Form: MCF112
 Revised July 2005

This form is available from the Arizona Department of Mines and Mineral Resources and may be reproduced.

2/SC

United States Department of the Interior
 Bureau of Land Management
 BUSINESS & SUPPORT SVCS DIV
 ONE N CENTRAL AVE SUITE 800
 PHOENIX, AZ 85004 -4427
 Phone: (602) 417-9200

Receipt

No: 1559480

Transaction #: 1611144		ENTERED INTO COMPUTER SEP 24 2007 PB & VERIFIED
Date of Transaction: 08/31/2007		
CUSTOMER:	ALFONSO MARIN PO BOX 369 CLAYPOOL, AZ 85532	

LINE #	QTY	DESCRIPTION	REMARKS	UNIT PRICE	TOTAL
1	1.00	LOCATABLE MINERALS / MINING CLAIMS-NOT NEW-UNADJUD, ONE AUTH NO. ONLY / MINING CLAIM MONEY RECEIVED (455) CASES: AMC76477/\$2750.00	MAINT 2008 (22)	- n/a -	2750.00
TOTAL:					\$2,750.00

PAYMENT INFORMATION			
NOTE: Items will appear on credit card statement as "Bureau of Land Management".			
1	AMOUNT:	\$2,750.00	POSTMARKED: N/A
	TYPE:	CREDIT CARD	RECEIVED: 08/31/2007
	NAME:	MARIN, ALFONSO PO BOX 369 CLAYPOOL AZ 85532	
	CARD NO:	XXXXXXXXXXXX0219	AUTH CODE: 01596A
	NAME ON CARD:	LISA A BIGLEY	
	EXPIRES:	12/31/2007	
	SIGNATURE:		

REMARKS

This receipt was generated by the automated BLM Collections and Billing System and is a paper representation of a portion of the official electronic record contained therein.

Customer Name Update Screen

SEP 24 2007

System ID:MC

Name: MARIN XAVIER V

Lookup

ADDRESS

Proprietor #: 2116291

Renumber To:

Updated

Category:

Address: 2409 W ST CATHERINE AVE

City: PHOENIX

State: AZ

Zip: 85041

PB

Save

View

Delete

Renumber

Customer details successfully saved for Customer Id 2116291

Customer Name Update Screen

System ID:MC

Name: MARIN XAVIER V

Lookup

OLD ADDRESS

Proprietor #: 2116291

Renumber To:

Category:

Address: 1607 W CARTER RD

City: PHOENIX

State: AZ

Zip: 85041

Save

View

Delete

Renumber

Message:

22 ROWS RETRIEVED

CBS Export Results Report

Include Resolved Records

Record Status

- Error Records (E/M/I)
- Accepted Records (A/W)
- "On Hold" Records (H)
- All Records (for s/n or receipt nr)
- Exported, No Results From CBS
- New (not yet exported)

Search Criteria Responsible Ar

Enter export Date (mm/dd/yyyy) ALL

User (U,X)

Serial Number match (optional)

Programme

Receipt Nr (optional) 1559480

All (U,P,X)

Export Nr (exclusive)

LR2000 User (defaults to login) ALL

User

	Resend?	Export Nr	A/D	Serial Nr	Mult	Code	\$ Amount	Remarks	Receipt Nr	LR2000 User	#Msg	R
1	<input type="checkbox"/>	1581472	A	AMC76467		582	125.00	2008	1559480	P5BROWN		

AMC 76467

354497

MAINTENANCE FEE PAYMENT

Claimant Name: Alfonso A Marin

Address: PO Box 364

City: Claypool State: AZ Zip: 85532

Telephone: 928-473-3868

E-mail address: _____

Signature: _____

Check here if this is a change of address.

RECEIVED B.L.M. AZ STATE OFFICE	2006 SEP - 6 A 7:44	PHOENIX, ARIZONA
BLM Date Stamp	"Postmarked timely"	

LINE NO.	AMC NUMBER	CLAIM/SITE NAME	COUNTY RECORDER DATA (If available)	TWP	RNG	SEC
1	76477	Lost Bar #1				
2	76478	Lost Bar #2				
3	76479	Lost Bar #3				
4	76480	Lost Bar #4				
5	76481	Lost Bar #5				
6	76482	Lost Bar #6				
7	76483	Lost Bar #7				
8	76484	Lost Bar #8				
9	76485	Lost Bar #9				
10	76486	Lost Bar #10				

List additional claims on Form MCF114.

No. of Claims: <u>22</u> x \$125 = <u>2750</u>
Check No: <u>7167</u> Init. <u>SPB</u>
Receipt No.: <u>1357084</u>
For BLM Use Only

Bureau of Land Management
Arizona State Office
www.az.blm.gov

Form: MCF112
Revised July 2005

This form is available from the Arizona Department of Mines and Mineral Resources and may be reproduced.

MAINTENANCE FEE PAYMENT

Claimant Name: Alonso A Marin
 Address: P.O. Box 369
 City: Claypool State: Az Zip: 85532
 Telephone: 928-473-3868
 E-mail address: _____
 Signature: _____

RECEIVED
 B.L.M. AZ STATE OFFICE
 2006 SEP - 6 A 7:44
 PHOENIX, ARIZONA

BLM
 Date
 Stamp

"Postmarked timely"

Check here if this is a change of address.

LINE NO.	AMC NUMBER	CLAIM/SITE NAME	COUNTY RECORDER DATA (If available)	TWP	RNG	SEC
1	76487	Lost Bar #11				
2	76488	Lost Bar #12				
3	76467	Santa Monica #1				
4	76471	Santa Monica #5				
5	76473	Santa Monica #7				
6	76489	Lost Bar # 13				
7	76490	Lost Bar # 14				
8	76491	Lost Bar # 15				
9	76494	Lost Bar # 18				
10	76496	Lost Bar # 20				

List additional claims on Form MCF114.

No. of Claims: 22 x \$125 = 2750
 Check No: 7167 Init. SPB
 Receipt No.: 1357084
 For BLM Use Only

Bureau of Land Management
 Arizona State Office
www.az.blm.gov

Form: MCF112
 Revised July 2005

This form is available from the Arizona Department of Mines and Mineral Resources and may be reproduced.

MAINTENANCE FEE PAYMENT

Claimant Name: Xavier Marin
 Address: 2409 W. St Catherine Ave
 City: Px State: Az Zip: 85041
 Telephone: 602-739-1020
 E-mail address: _____
 Signature: _____

Check here if this is a change of address.

"Postmarked timely"

RECEIVED
 B.L.M. AZ STATE OFFICE
 2006 SEP - 6 A 7:44
 PHOENIX, ARIZONA
 BLM
 Date
 Stamp

LINE NO.	AMC NUMBER	CLAIM/SITE NAME	COUNTY RECORDER DATA (If available)	TWP	RNG	SEC
1	35447	Lost Bear Found #3				
2	35448	Lost Bear Found #5				
3						
4						
5						
6						
7						
8						
9						
10						

List additional claims on Form MCF114.


Bureau of Land Management
 Arizona State Office
www.az.blm.gov

No. of Claims: 22 x \$125 = 2750
 Check No: 7167 Init. SBG
 Receipt No.: 1357084
 For BLM Use Only

Form: MCF112
 Revised July 2005

Xavier Martin
2409 W. St Catherine AVE
Px Az. 85041


CERTIFIED MAIL™



7006 0810 0002 1955 9056



Postmarked timely



0000

85004

U.S. POSTAGE
PHID
PHOENIX, AZ
85001
SEP 01 2006
AMOUNT

\$2.40

00027254-01

Arizona State Office BLM
One North Central Avenue
Px. Az. 85004-4427

PHOENIX, ARIZONA

2006 SEP - 6 A 7 44

RECEIVED
BLM AZ STATE OFFICE
800

85004+4427 0041




THIS ENVELOPE IS RECYCLABLE AND MADE WITH 30% POST CONSUMER CONTENT.

PLACE STICKER AT TOP OF ENVELOPE TO THE RIGHT OF THE RETURN ADDRESS, FOLD AT DOTTED LINE

Xavier Martin
2409 W. St Catherine AVE
Px AZ. 85041

CERTIFIED MAIL™




7006 0810 0002 1955 9056



Postmarked timely



0000



85004

U.S. POSTAGE
PAID
PHOENIX, AZ
85018
SEP 01 2006
AMOUNT

\$2.40
00027254-07

Arizona State Office BLM
One North Central Avenue
Px. Az. 85004-4427

PHOENIX ARIZONA

2006 SEP -6 A 7 44

RECEIVED
BLM AZ STATE OFFICE

85004+4427 0041



United States Department of the Interior
 Bureau of Land Management
 BUSINESS & SUPPORT SVCS DIV
 ONE N CENTRAL AVE SUITE 800
 PHOENIX, AZ 85004 -4427
 Phone: (602) 417-9200

Receipt

No:

1357084

Transaction #: 1402532		ENTERED INTO COMPUTER 9/27/06 PB
Date of Transaction: 09/13/2006		
CUSTOMER:	XAVIER MARIN 2409 W ST CATHERINE AVE PHOENIX, AZ 85041	

LINE #	QTY	DESCRIPTION	REMARKS	UNIT PRICE	TOTAL
1	1.00	LOCATABLE MINERALS / MINING CLAIMS-NOT NEW-UNADJUD, ONE AUTH NO. ONLY / MINING CLAIM MONEY RECEIVED (455) CASES: AMC354447/\$2750.00	MAINT 2007 (22) ✓	- n/a -	2750.00
TOTAL:					\$2,750.00

PAYMENT INFORMATION					
1	AMOUNT:	\$2,750.00	POSTMARKED:	09/01/2006	
	TYPE:	CHECK	RECEIVED:	09/06/2006	
	CHECK NO:	7167			
	NAME:	MARIN, XAVIER V 2409 W ST CATHERINE AVE PHOENIX AZ 85041			

REMARKS

This receipt was generated by the automated BLM Collections and Billing System and is a paper representation of a portion of the official electronic record contained therein.

Lead Num

76467 - 76467
 76471 - "
 76473 - "
 76477 - 76491 "
 76494 - "
 76496 - "
 354447 - 354448 - 354447

United States Department of the Interior
Bureau of Land Management
 BUSINESS & SUPPORT SVCS DIV
 222 N CENTRAL AVE
 PHOENIX, AZ 85004 -2203
 Phone: (602) 417-9200

Receipt	
No:	1142629

Transaction #: 1181892	AMC 76467
Date of Transaction: 08/31/2005	AMC 354447
CUSTOMER:	ALFONSO MARIN PO BOX 369 CLAYPOOL, AZ 85532

LINE #	QTY	DESCRIPTION	REMARKS	UNIT PRICE	TOTAL
1	1.00	LOCATABLE MINERALS / MINING CLAIMS-NOT NEW-UNADJUD, ONE AUTH NO. ONLY / MINING CLAIM MONEY RECEIVED (455) CASES: AMC76477/\$2750.00	MAINT 2006 (22)	- n/a -	2750.00
TOTAL:					\$2,750.00

PAYMENT INFORMATION			
NOTE: Items will appear on credit card statement as "Bureau of Land Management".			
1	AMOUNT:	\$2,750.00	POSTMARKED: N/A
	TYPE:	CREDIT CARD	RECEIVED: 08/31/2005
	NAME:	MARIN, ALFONSO PO BOX 369 CLAYPOOL AZ 85532	
	CARD NO:	XXXXXXXXXXXX2316	AUTH CODE: 512545
	NAME ON CARD:	TERESA M MARIN	
	EXPIRES:	05/31/2008	
	SIGNATURE:		

REMARKS

This receipt was generated by the automated BLM Collections and Billing System and is a paper representation of a portion of the official electronic record contained therein.

RE 9/9/05

MAINTENANCE FEE PAYMENT

Claimant Name: Alfonso A. Marin
 Address: P.O. Box 369
 City: Claypool State: Az Zip: 85632
 Telephone: 928-473-3868
 E-mail address: _____
 Signature: _____

RECEIVED
 BLM, AZ STATE OFFICE
 2005 AUG 31 P 1:44
 PHOENIX, ARIZONA
 BLM
 Date
 Stamp

Check here if this is a change of address.

LINE NO.	AMC NUMBER	CLAIM/SITE NAME	COUNTY RECORDER DATA (If available)	TWP	RNG	SEC
1	76487	Lost Bar # 11				
2	76488	Lost Bar # 12				
3						
4						
5						
6						
7						
8						
9						
10						

List additional claims on Form MCF114.

Bureau of Land Management
 Arizona State Office
www.az.blm.gov

No. of Claims: 2 x \$125 = \$250.00
 Check No: CC Init. SC
 Receipt No.: 1142629
 For BLM Use Only

Form: MCF112
 Revised July 2005

This form is available from the Arizona Department of Mines and Mineral Resources and may be reproduced.

ENTERED IN COMPUTER
 RE 9/9/05

MAINTENANCE FEE PAYMENT

Claimant Name: Alfonso A. Marin
 Address: P.O. Box 369
 City: Claypool State: Az Zip: 85532
 Telephone: 928-473-3868
 E-mail address: _____
 Signature: _____

BLM
Date
Stamp

PHOENIX, ARIZONA

2005 AUG 31 P 1:11

RECEIVED
BLM, AZ STATE
OFFICE

Check here if this is a change of address.

LINE NO.	AMC NUMBER	CLAIM/SITE NAME	COUNTY RECORDER DATA (If available)	TWP	RNG	SEC
1	76477	Lost Bar #1				
2	76478	Lost Bar #2				
3	76479	Lost Bar #3				
4	76480	Lost Bar #4				
5	76481	Lost Bar #5				
6	76482	Lost Bar #6				
7	76483	Lost Bar #7				
8	76484	Lost Bar #8				
9	76485	Lost Bar #9				
10	76486	Lost Bar #10				

List additional claims on Form MCF114.

Bureau of Land Management
 Arizona State Office
www.az.blm.gov

No. of Claims: 10 x \$125 = \$1250.⁰⁰
 Check No: CC Init. SC
 Receipt No.: 1142629
 For BLM Use Only

Form: MCF112
 Revised July 2005

This form is available from the Arizona Department of Mines and Mineral Resources and may be reproduced.

ENTERED IN COMPUTER
 RE 9/9/05

MAINTENANCE FEE PAYMENT

Claimant Name: Xavier Marin
 Address: 2409 W. St. Catherine Ave
 City: Px State: Az Zip: 85041
 Telephone: 602-739-1020
 E-mail address: _____
 Signature: _____

RECEIVED
 BLM AZ STATE OFFICE
 2005 AUG 31 P 1:44
 PHOENIX, ARIZONA
 BLM
 Date
 Stamp

Check here if this is a change of address.

LINE NO.	AMC NUMBER	CLAIM/SITE NAME	COUNTY RECORDER DATA (If available)	TWP	RNG	SEC
1	354447	Lost Bar Found #3				
2	354448	Lost Bar Found #5				
3						
4						
5						
6						
7						
8						
9						
10						

List additional claims on Form MCF114.

Bureau of Land Management
 Arizona State Office
www.az.blm.gov

No. of Claims: 2 x \$125 = \$250.00
 Check No: CC Init. SC
 Receipt No.: 1142629
 For BLM Use Only

Form: MCF112
 Revised July 2005

This form is available from the Arizona Department of Mines and Mineral Resources and may be reproduced.

ENTERED IN COMPUTER
 RE 9/9/05

MAINTENANCE FEE PAYMENT

Claimant Name: Alfonso A. Marin
 Address: P.O. Box 369
 City: Claypool State: AZ Zip: 85532
 Telephone: 928-473-3868
 E-mail address: _____
 Signature: _____

RECEIVED
 BLM, AZ STATE OFFICE
 2005 AUG 31 P 1:44
 PHOENIX, ARIZONA
 BLM
 Date
 Stamp

Check here if this is a change of address.

LINE NO.	AMC NUMBER	CLAIM/SITE NAME	COUNTY RECORDER DATA (If available)	TWP	RNG	SEC
1	76467	Santa Monica #1				
2	76471	Santa Monica #5				
3	76473	Santa Monica #7				
4	76487	Lost Bar # 13				
5	76490	Lost Bar # 14				
6	76491	Lost Bar # 15				
7	76494	Lost Bar # 18				
8	76496	Lost Bar # 20				
9						
10						

List additional claims on Form MCF114.

Bureau of Land Management
 Arizona State Office
www.az.blm.gov

No. of Claims: 8 x \$125 = \$1,000.00
 Check No: CC Init. SC
 Receipt No.: 1142629
 For BLM Use Only

Form: MCF112
 Revised July 2005

This form is available from the Arizona Department of Mines and Mineral Resources and may be reproduced.

ENTERED IN COMPUTER

RE 9/9/05

AMC 76467

AMC 354447

MAINTENANCE FEE PAYMENT

BUREAU OF LAND MANAGEMENT
222 N CENTRAL AVENUE
PHOENIX, AZ 85004
602-417-9200
www.az.blm.gov

Mining Claim Maintenance Fee Payment of \$125 per claim/site is due on or before September 1, 2004, in lieu of assessment work for the upcoming assessment year beginning September 1 of the year noted above.

RECEIVED
B.L.M. AZ STATE OFFICE
2004 AUG 31 P 2:30
PHOENIX, ARIZONA
BLM Date Stamp

AMC NUMBER	CLAIM/SITE NAME	COUNTY RECORDER DATA	SEC	TWP	RNG
76467	Santa Monica # 1				
76471	Santa Monica #5				
76473	Santa Monica # 7				
76489	Lost Bar # 13				
76490	Lost Bar # 14				
76491	Lost Bar # 15				
76494	Lost Bar # 18				
76496	Lost Bar # 20				

at additional claims on the reverse side of this form.
Check here if this is a change of address.

AIMANT NAME: Alfonso A. Marin
ADDRESS: P O Box 369
CITY: Claypool STATE: AZ ZIP: 85532
PHONE: 928-473-3868
NATURE: _____

No of Claims: 8 x \$125 = 1,000.00
Check No: _____ Init: C
Receipt No: _____
FOR BLM USE ONLY

aimant or agent must sign to record with the County.

ENTERED IN COMPUTER

RE 9/27/04

AMC NUMBER	CLAIM/SITE NAME	COUNTY RECORDER DATA	SEC	TWP	RNG

43 CFR 3833.0-5(e) (August 30, 1994) requires that the names and current addresses of all owners shall be identified on all instruments to be recorded or filed.

Name: _____ Address: _____

City: _____ State: _____ Zip: _____ *Change of address*

Name: _____ Address: _____

City: _____ State: _____ Zip: _____ *Change of address*

Name: _____ Address: _____

City: _____ State: _____ Zip: _____ *Change of address*

Name: _____ Address: _____

City: _____ State: _____ Zip: _____ *Change of address*

Name: _____ Address: _____

City: _____ State: _____ Zip: _____ *Change of address*

PRIVACY ACT STATEMENT – This information is being collected pursuant to 30 U.S.C. 28, 43 CFR 3833.2, and ARS 27-208 in compliance with the laws of the USDI, Bureau of Land Management, and the State of Arizona. The purpose of this collection is to facilitate processing of claims or applications. This form is covered by Privacy Act Notice #INTERIOR/LLM -32 and is subject to the routine uses stated in that notice. Privacy Act Notice #INTERIOR/LLM-32 is available at the BLM Arizona State Office. This form may be locally reproduced.

MAINTENANCE FEE PAYMENT

BUREAU OF LAND MANAGEMENT
 222 N CENTRAL AVENUE
 PHOENIX, AZ 85004
 602-417-9200
 www.az.blm.gov

Mining Claim Maintenance Fee Payment of \$125 per claim/site is due on or before September 1, 20____, in lieu of assessment work for the upcoming assessment year beginning September 1 of the year noted above.

RECEIVED
 B.L.M. AZ STATE OFFICE
 2004 AUG 31 P 2:30
 PHOENIX, ARIZONA
 BLM Date Stamp

AMC NUMBER	CLAIM/SITE NAME	COUNTY RECORDER DATA	PSEC	TWP	RNG
354447	Lost Bar found #3				
354448	Lost Bar found #5				

List additional claims on the reverse side of this form.
 Check here if this is a change of address.

CLAIMANT NAME: Xavier Marin
 ADDRESS: 2409 W St Catherine AVE
 CITY: Px STATE: Az ZIP: 85041
 PHONE: 602-739-1020
 SIGNATURE: _____

No of Claims: 2 x \$125 = \$250.00
 Check No: _____ Init: _____
 Receipt No: _____
FOR BLM USE ONLY

Claimant or agent must sign to record with the County.

RE 9/27/04

ENTERED IN COMPUTER

FORM APPROVED OMB NO. 1004-0114
 Expires: December 31, 2006

AZ-3850-2
 (July 2004)

AMC NUMBER	CLAIM/SITE NAME	COUNTY RECORDER DATA	SEC	TWP	RNG

43 CFR 3833.0-5(e) (August 30, 1994) requires that the names and current addresses of all owners shall be identified on all instruments to be recorded or filed.

Name: _____ Address: _____

City: _____ State: _____ Zip: _____ Change of address

Name: _____ Address: _____

City: _____ State: _____ Zip: _____ Change of address

Name: _____ Address: _____

City: _____ State: _____ Zip: _____ Change of address

Name: _____ Address: _____

City: _____ State: _____ Zip: _____ Change of address

Name: _____ Address: _____

City: _____ State: _____ Zip: _____ Change of address

PRIVACY ACT STATEMENT – This information is being collected pursuant to 30 U.S.C. 28, 43 CFR 3833.2, and ARS 27-208 in compliance with the laws of the USDI, Bureau of Land Management, and the State of Arizona. The purpose of this collection is to facilitate processing of claims or applications. This form is covered by Privacy Act Notice #INTERIOR/LLM -32 and is subject to the routine uses stated in that notice. Privacy Act Notice #INTERIOR/LLM-32 is available at the BLM Arizona State Office. This form may be locally reproduced.

MAINTENANCE FEE PAYMENT

BUREAU OF LAND MANAGEMENT
 222 N CENTRAL AVENUE
 PHOENIX, AZ 85004
 602-417-9200
 www.az.blm.gov

Mining Claim Maintenance Fee Payment of \$125 per claim/site is due on or before September 1, 2004, in lieu of assessment work for the upcoming assessment year beginning September 1 of the year noted above.

RECEIVED
 B.L.M. AZ STATE OFFICE
 2004 AUG 31
 PHOENIX, ARIZONA
 BLM Date Stamp

AMC NUMBER	CLAIM/SITE NAME	COUNTY RECORDER DATA	SEC	TWP	RNG
76477	LOST BAR #1		2		
76478	LOST BAR #2				
76479	LOST BAR #3				
76480	LOST BAR #4				
76481	LOST BAR #5				
76482	LOST BAR #6				
76483	LOST BAR #7				
76484	LOST BAR #8				
76485	LOST BAR #9				
76486	LOST BAR #10				

List additional claims on the reverse side of this form.

Check here if this is a change of address.

CLAIMANT NAME: ALFONSO A. MARIN
 ADDRESS: P.O. BOX 369
 CITY: CLAYPOOL STATE: AZ ZIP: 85532
 PHONE: (928) 473-3868
 SIGNATURE: _____

No of Claims: 12 x \$125 = 1500.00
 Check No: _____ Init: 1500
 Receipt No: _____
FOR BLM USE ONLY

Claimant or agent must sign to record with the County

ENTERED IN COMPUTER

FORM APPROVED OMB NO. 1004-0114
 Expires: December 31, 2006

AZ-3850-2
 (July 2004)

R2 9/27/04

AMC NUMBER	CLAIM/SITE NAME	COUNTY RECORDER DATA	SEC	TWP	RNG
76487	LOST BAR # 11				
76488	LOST BAR # 12				

43 CFR 3833.0-5(e) (August 30, 1994) requires that the names and current addresses of all owners shall be identified on all instruments to be recorded or filed.

Name: _____ Address: _____

City: _____ State: _____ Zip: _____ Change of address

Name: _____ Address: _____

City: _____ State: _____ Zip: _____ Change of address

Name: _____ Address: _____

City: _____ State: _____ Zip: _____ Change of address

Name: _____ Address: _____

City: _____ State: _____ Zip: _____ Change of address

Name: _____ Address: _____

City: _____ State: _____ Zip: _____ Change of address

PRIVACY ACT STATEMENT – This information is being collected pursuant to 30 U.S.C. 28, 43 CFR 3833.2, and ARS 27-208 in compliance with the laws of the USDI, Bureau of Land Management, and the State of Arizona. The purpose of this collection is to facilitate processing of claims or applications. This form is covered by Privacy Act Notice #INTERIOR/LLM -32 and is subject to the routine uses stated in that notice. Privacy Act Notice #INTERIOR/LLM-32 is available at the BLM Arizona State Office. This form may be locally reproduced.

**United States Department of the Interior
Bureau of Land Management
BUSINESS & SUPPORT SVCS DIV
222 N CENTRAL AVE
PHOENIX, AZ 85004 -2203
Phone: (602) 417-9200**

Receipt	
No:	942844

Transaction #: 977246
Date of Transaction: 08/31/2004

CUSTOMER:	ALFONSO MARIN PO BOX 369 CLAYPOOL, AZ 85532
------------------	---

LINE #	QTY	DESCRIPTION	REMARKS	UNIT PRICE	TOTAL
1	1.00	LOCATABLE MINERALS / MINING CLAIMS-NOT NEW-UNADJUD, ONE AUTH NO. ONLY / MINING CLAIM MONEY RECEIVED (455) CASES: AMC76467/\$2750.00	M, AINT 2005 - 22	- n/a -	2750.00
TOTAL:					\$2,750.00

PAYMENT INFORMATION			
1	AMOUNT:	\$2,375.00	POSTMARKED: N/A
	TYPE:	CHECK	RECEIVED: 08/31/2004
	CHECK NO:	5515	
	NAME:	MARIN, XAVIER 2409 W ST CATHERINE AVE PHOENIX AZ 85041	
2	AMOUNT:	\$375.00	POSTMARKED: N/A
	TYPE:	CHECK	RECEIVED: 08/31/2004
	CHECK NO:	3621	
	NAME:	MARIN, ALFONSO PO BOX 369 CLAYPOOL AZ 85532	

REMARKS

This receipt was generated by the automated BLM Collections and Billing System and is a paper representation of a portion of the official electronic record contained therein.

MAINTENANCE FEE PAYMENT

Mining Claim Maintenance Fee Payment of \$100 per claim or site is due on or before September 1, 20____, in lieu of assessment work for the upcoming assessment year beginning September 1 of the year noted above.

BUREAU OF LAND MANAGEMENT
ARIZONA STATE OFFICE
222 NORTH CENTRAL AVENUE
PHOENIX, AZ 85004
602-417-9200
www.az.blm.gov

FOR BLM USE ONLY	
NO. OF CLAIMS: <u>12</u>	X \$100 = \$ <u>1200</u>
RECEIPT NO: _____	CHECK NO: <u>109-100⁰⁰</u>
INIT: _____	<u>4565 -100⁰⁰</u>
	<u>5325 -950.00</u>
	<u>Cash -250⁻</u>

BLM SERIAL NUMBERS	NAME OF CLAIMS/SITES	COUNTY BOOK/DOCKET & PAGE OR FEE NUMBER
1. AMC <u>76477</u>	<u>Lost Bar #1</u>	_____
2. AMC <u>76478</u>	<u>Lost Bar #2</u>	_____
3. AMC <u>76479</u>	<u>Lost Bar #3</u>	_____
4. AMC <u>76480</u>	<u>Lost Bar #4</u>	_____
5. AMC <u>76481</u>	<u>Lost Bar #5</u>	_____
6. AMC <u>76482</u>	<u>Lost Bar #6</u>	_____
7. AMC <u>76483</u>	<u>Lost Bar #7</u>	_____
8. AMC <u>76484</u>	<u>Lost Bar #8</u>	_____
9. AMC <u>76485</u>	<u>Lost Bar #9</u>	_____
10. AMC <u>76486</u>	<u>Lost Bar #10</u>	_____

List additional claims on the reverse side of this form.

CHECK HERE IF THIS IS A CHANGE OF ADDRESS

CLAIMANT'S NAME: Alfonso A. Marin

ADDRESS: P.O. Box 369

CITY: Claypool STATE: AZ ZIP: 85532

PHONE: 928-473-3868

Signature: _____

To record with the County, one claimant or an agent must sign.

PHOENIX, ARIZONA
2003 AUG 29 P 2:35
RECEIVED BLM AZ STATE OFFICE
BLM DATE STAMP

ENTERED IN COMPUTER
PhNyde 10/9/03

- 11. AMC 76487 Lost Bar #11 _____
- 12. AMC 76488 Lost Bar #12 _____
- 13. AMC _____ _____ _____
- 14. AMC _____ _____ _____
- 15. AMC _____ _____ _____
- 16. AMC _____ _____ _____
- 17. AMC _____ _____ _____
- 18. AMC _____ _____ _____
- 19. AMC _____ _____ _____
- 20. AMC _____ _____ _____

43 CFR 3833.0-5(e) (August 30, 1994) requires that the names of all of the owners and their current addresses shall be identified on all instruments required to be recorded or filed by the regulation, 43 CFR Subpart 3833.

NAME: _____ ADDRESS: _____
 CITY: _____ STATE: _____ ZIP: _____ IS THIS A NEW ADDRESS ..

NAME: _____ ADDRESS: _____
 CITY: _____ STATE: _____ ZIP: _____ IS THIS A NEW ADDRESS ..

NAME: _____ ADDRESS: _____
 CITY: _____ STATE: _____ ZIP: _____ IS THIS A NEW ADDRESS ..

NAME: _____ ADDRESS: _____
 CITY: _____ STATE: _____ ZIP: _____ IS THIS A NEW ADDRESS ..

January 30, 2003

FOR BLM USE ONLY	
DATE ENTERED INTO COMPUTER: _____	_____
INITIALS: _____	VERIFIED: _____

**United States Department of the Interior
Bureau of Land Management**

BUSINESS & SUPPORT SVCS DIV
222 N CENTRAL AVE
PHOENIX, AZ 85004 -2203
Phone: (602) 417-9200

Receipt

No: 742497

Transaction #: 772061
Date of Transaction: 08/29/2003

CUSTOMER: ALFONSO MARIN
BOX 369
CLAYPOOL, AZ 85532

LINE #	QTY	DESCRIPTION	REMARKS	UNIT PRICE	TOTAL
1	1.00	LOCATABLE MINERALS / MINING CLAIMS-NOT NEW-UNADJUD, ONE AUTH NO. ONLY / MINING CLAIM MONEY RECEIVED (455) CASES: AMC76477/\$1200.00	MAINT 2004 (12)	- n/a -	1200.00
TOTAL:				\$1,200.00	

PAYMENT INFORMATION

1	AMOUNT:	\$250.00	POSTMARKED:	N/A
	TYPE:	CASH	RECEIVED:	08/29/2003
	NAME:	MARIN, ALFONSO BOX 369 CLAYPOOL AZ 85532		
2	AMOUNT:	\$750.00	POSTMARKED:	N/A
	TYPE:	CHECK	RECEIVED:	08/29/2003
	CHECK NO:	5325		
3	AMOUNT:	\$100.00	POSTMARKED:	N/A
	TYPE:	CHECK	RECEIVED:	08/29/2003
	CHECK NO:	109		
4	AMOUNT:	\$100.00	POSTMARKED:	N/A
	TYPE:	CHECK	RECEIVED:	08/29/2003
	CHECK NO:	4565		
	NAME:	MARIN, ALFONSO BOX 369 CLAYPOOL AZ 85532		

MAINTENANCE FEE PAYMENT

Mining Claim Maintenance Fee Payment of \$100 per claim or site is due on or before September 1, 20____, in lieu of assessment work for the upcoming assessment year beginning September 1 of the year noted above.

BUREAU OF LAND MANAGEMENT
 ARIZONA STATE OFFICE
 222 NORTH CENTRAL AVENUE
 PHOENIX, AZ 85004
 602-417-9200
 www.az.blm.gov

FOR BLM USE ONLY	
NO. OF CLAIMS: <u>8</u>	X \$100 = \$ <u>800</u>
RECEIPT NO: _____	CHECK NO: <u>1698-250</u>
INIT: _____	<u>6284-200</u>
	<u>CASH 350.00</u>

BLM SERIAL NUMBERS	NAME OF CLAIMS/SITES	COUNTY BOOK/DOCKET & PAGE OR FEE NUMBER
1. AMC <u>76467</u>	<u>Santa Monica #1</u>	_____
2. AMC <u>76471</u>	<u>Santa Monica #5</u>	_____
3. AMC <u>76473</u>	<u>Santa Monica #7</u>	_____
4. AMC <u>76489</u>	<u>Lost Bar # 13</u>	_____
5. AMC <u>76490</u>	<u>Lost Bar # 14</u>	_____
6. AMC <u>76491</u>	<u>Lost Bar # 15</u>	_____
7. AMC <u>76494</u>	<u>Lost Bar # 18</u>	_____
8. AMC <u>76496</u>	<u>Lost Bar # 20</u>	_____
9. AMC _____	_____	_____
10. AMC _____	_____	_____

List additional claims on the reverse side of this form.

CHECK HERE IF THIS IS A CHANGE OF ADDRESS

CLAIMANT'S NAME: Alfonso A. Marin
 ADDRESS: P.O. Box 369
 CITY: Claypool STATE: AZ ZIP: 85532
 PHONE: 928-473-3868

Signature: _____

To record with the County, one claimant or an agent must sign.

PHOENIX, ARIZONA

2003 AUG 29 P 2:35

RECEIVED
 BLM, AZ STATE OFFICE

BLM DATE STAMP

ENTERED IN COMPUTER
10/9/03 MCH

- 11. AMC _____
- 12. AMC _____
- 13. AMC _____
- 14. AMC _____
- 15. AMC _____
- 16. AMC _____
- 17. AMC _____
- 18. AMC _____
- 19. AMC _____
- 20. AMC _____

43 CFR 3833.0-5(e) (August 30, 1994) requires that the names of all of the owners and their current addresses shall be identified on all instruments required to be recorded or filed by the regulation, 43 CFR Subpart 3833.

NAME: _____ ADDRESS: _____
 CITY: _____ STATE: _____ ZIP: _____ IS THIS A NEW ADDRESS ..

NAME: _____ ADDRESS: _____
 CITY: _____ STATE: _____ ZIP: _____ IS THIS A NEW ADDRESS ..

NAME: _____ ADDRESS: _____
 CITY: _____ STATE: _____ ZIP: _____ IS THIS A NEW ADDRESS ..

NAME: _____ ADDRESS: _____
 CITY: _____ STATE: _____ ZIP: _____ IS THIS A NEW ADDRESS ..

January 30, 2003

<p>FOR BLM USE ONLY</p> <p>DATE ENTERED INTO COMPUTER: _____</p> <p>INITIALS: _____ VERIFIED: _____</p>

**United States Department of the Interior
Bureau of Land Management**

BUSINESS & SUPPORT SVCS DIV
222 N CENTRAL AVE
PHOENIX, AZ 85004 -2203
Phone: (602) 417-9200

Receipt

No: 742486

Transaction #: 772051
Date of Transaction: 08/29/2003
CUSTOMER: ALFONSO MARIN PO BOX 369 CLAYPOOL, AZ 85532

LINE #	QTY	DESCRIPTION	REMARKS	UNIT PRICE	TOTAL
1	1.00	LOCATABLE MINERALS / MINING CLAIMS-NOT NEW-UNADJUD, ONE AUTH NO. ONLY / MINING CLAIM MONEY RECEIVED (455) CASES: AMC76467/\$800.00	MAINT 2004 (8)	- n/a -	800.00
TOTAL:					\$800.00

PAYMENT INFORMATION					
1	AMOUNT:	\$350.00	POSTMARKED:	N/A	
	TYPE:	CASH	RECEIVED:	08/29/2003	
	NAME:	MARIN, ALFONSO PO BOX 369 CLAYPOOL AZ 85532			
2	AMOUNT:	\$250.00	POSTMARKED:	N/A	
	TYPE:	CHECK	RECEIVED:	08/29/2003	
	CHECK NO:	1698	NAME:	MARIN, ALFONSO PO BOX 369 CLAYPOOL AZ 85532	
3	AMOUNT:	\$200.00	POSTMARKED:	N/A	
	TYPE:	CHECK	RECEIVED:	08/29/2003	
	CHECK NO:	6284	NAME:	MARIN, ALFONSO PO BOX 369 CLAYPOOL AZ 85532	

REMARKS

This receipt was generated by the automated BLM Collections and Billing System and is a paper representation of a portion of the official electronic record contained therein.



Authorized Date	09/16/2002
Instructions to Accounts	AMC72472 IS CLOSED REFUND AUTHORIZED RECEIPT NO 547552 MH
Login ID	1440
Entry Date	09/16/2002
Total Amount	\$100.00

United States Department of the Interior
Bureau of Land Management
 BUSINESS & SUPPORT SVCS DIV
 222 N CENTRAL AVE
 PHOENIX, AZ 85004 -2203
 Phone: (602) 417-9200

Receipt	
No:	547552

Transaction #: 572233	
Date of Transaction: 08/26/2002	
CUSTOMER:	LOUIS B ELLSWORTH BOX 49 GLOBE, AZ 85502

LINE #	QTY	DESCRIPTION	REMARKS	UNIT PRICE	TOTAL
1	1.00	LOCATABLE MINERALS / MINING CLAIMS-NOT NEW-UNADJUD, ONE AUTH NO. ONLY / MINING CLAIM MONEY RECEIVED (455) CASES: AMC72465/\$2400.00	MAINT 2003 (24)	- n/a -	2400.00
TOTAL:					\$2,400.00

PAYMENT INFORMATION			
1	AMOUNT:	\$1,750.00	POSTMARKED: N/A
	TYPE:	CHECK	RECEIVED: 08/26/2002
	CHECK NO:	1401	
	NAME:	ELLSWORTH, LOUIS B BOX 49 GLOBE AZ 85502	
2	AMOUNT:	\$650.00	POSTMARKED: N/A
	TYPE:	CHECK	RECEIVED: 08/26/2002
	CHECK NO:	1020	
	NAME:	MARIN, ALFONSO A BOX 369 CLAYPOOL AZ 85532	

REMARKS

This receipt was generated by the automated BLM Collections and Billing System and is a paper representation of a portion of the official electronic record contained therein.

54752

MAINTENANCE FEE PAYMENT *Sept. 01, 2002*

\$100.00 MAINTENANCE FEE PAYMENT DUE ON OR BEFORE AUGUST 31, 19__
IN LIEU OF ASSESSMENT WORK FOR THE UPCOMING ASSESSMENT
YEAR BEGINNING SEPTEMBER 1 OF THE YEAR NOTED ABOVE.

BUREAU OF LAND MANAGEMENT
ARIZONA STATE OFFICE
222 NORTH CENTRAL AVENUE
PHOENIX, AZ 85004-2003

COUNT: 4 s 440 INT: 1111
FOR OFFICIAL USE ONLY

THE CLAIMS ARE SITUATED IN GILA COUNTY, ARIZONA.

*CR'S 1401 - \$1,750.00
1030 - \$650.00*

BLM SERIAL NUMBERS NAMES OF CLAIMS OR SITES

A MC _____ THRU A MC _____
COUNTY BOOK/DOCKET _____, PAGE(S) OR FEE NO(S) _____

A MC _____ THRU A MC _____
COUNTY BOOK/DOCKET _____, PAGE(S) OR FEE NO(S) _____

(OR) IF NOT CONSECUTIVE NUMBERS LIST SEPARATELY BELOW:

BLM SERIAL NUMBERS	NAME OF CLAIMS/SITES	COUNTY BOOK/DOCKET & PAGE OR FEE NUMBER
A MC <u>72465</u>	<u>Silver Creek #4</u>	
A MC <u>72467</u>	<u>Silver Creek #6</u>	
A MC <u>72469</u>	<u>Silver Creek #8</u>	
A MC <u>72472</u>	<u>Silver Creek #11</u>	
A MC _____	_____	_____
A MC _____	_____	_____
A MC _____	_____	_____
A MC _____	_____	_____
A MC _____	_____	_____
A MC _____	_____	_____
A MC _____	_____	_____
A MC _____	_____	_____
A MC _____	_____	_____
A MC _____	_____	_____

CLOSED

CLAIMANT'S NAME: Louis B. Ellsworth Jr.

ADDRESS: P.O. Box 49 CITY: Globe STATE: Az.

CHECK HERE IF THIS IS A CHANGE OF ADDRESS PHONE: (928) 425-8181 ZIP: 85502

SIGNATURE: Louis B. Ellsworth Jr.
TO RECORD WITH THE COUNTY, ONE CLAIMANT OR THE AGENT MUST SIGN

TIME STAMP

LIST ALL ADDITIONAL OWNERS ON REVERSE SIDE OF THIS FORM

FOR OFFICIAL USE ONLY
ENTERED INTO COMPUTER: 9/13/2002 RS
DATE INITIALS VERIFIED

PHOENIX, ARIZONA
2002 AUG 26 A 9 20
RECEIVED
B.L.M. AZ STATE OFFICE

#547552

MAINTENANCE FEE PAYMENT Sept. 01 2002

\$100.00 MAINTENANCE FEE PAYMENT DUE ON OR BEFORE AUGUST 31, 19
IN LIEU OF ASSESSMENT WORK FOR THE UPCOMING ASSESSMENT
YEAR BEGINNING SEPTEMBER 1 OF THE YEAR NOTED ABOVE.

BUREAU OF LAND MANAGEMENT
ARIZONA STATE OFFICE
133 NORTH CENTRAL AVENUE
PHOENIX, AZ 85004 2000

COUNTY: 2 \$ 200.00 INT: 4MC
FOR OFFICIAL USE ONLY

THE CLAIMS ARE SITUATED IN GILA COUNTY, ARIZONA.

CR'S 1401 - 1750.02
1020 - 650.02

BLM SERIAL NUMBERS NAMES OF CLAIMS OR SITES

A MC _____ THRU A MC _____
COUNTY BOOK/DOCKET _____, PAGE(S) OR FEE NO(S) _____

A MC _____ THRU A MC _____
COUNTY BOOK/DOCKET _____, PAGE(S) OR FEE NO(S) _____

(OR) IF NOT CONSECUTIVE NUMBERS LIST SEPARATELY BELOW:

BLM SERIAL NUMBERS	NAME OF CLAIMS/SITES	COUNTY BOOK/DOCKET & PAGE OR FEE NUMBER
A MC <u>72502</u>	<u>Highline Copper #1</u>	_____
A MC <u>72506</u>	<u>Highline Copper #5</u>	_____
A MC _____	_____	_____
A MC _____	_____	_____
A MC _____	_____	_____
A MC _____	_____	_____
A MC _____	_____	_____
A MC _____	_____	_____
A MC _____	_____	_____
A MC _____	_____	_____
A MC _____	_____	_____
A MC _____	_____	_____
A MC _____	_____	_____

CLAIMANT'S NAME: Louis B. Ellsworth Jr.

ADDRESS: P.O. Box 49 CITY: Globe STATE: Az.

CHECK HERE IF THIS IS A CHANGE OF ADDRESS PHONE: (928) 425-8181 ZIP: 85502

SIGNATURE: Louis B. Ellsworth
TO RECORD WITH THE COUNTY, ONE CLAIMANT OR THE AGENT MUST SIGN

TIME STAMP

LIST ALL ADDITIONAL OWNERS ON REVERSE SIDE OF THIS FORM

FOR OFFICIAL USE ONLY
ENTERED INTO COMPUTER: 9/13/2002 RE
DATE INITIALS VERIFIED

PHOENIX, ARIZONA
2002 AUG 26 A 9 20
RECEIVED
B.L.M. AZ STATE OFFICE

547552

E

MAINTENANCE FEE PAYMENT *Sept. 01, 2002*

\$100.00 MAINTENANCE FEE PAYMENT DUE ON OR BEFORE AUGUST 31, 19__
IN LIEU OF ASSESSMENT WORK FOR THE UPCOMING ASSESSMENT
YEAR BEGINNING SEPTEMBER 1 OF THE YEAR NOTED ABOVE.

BUREAU OF LAND MANAGEMENT
ARIZONA STATE OFFICE
222 NORTH CENTRAL AVENUE
PHOENIX, AZ 85004-3001

COUNTY: 6 \$ 600.00 mc

THE CLAIMS ARE SITUATED IN GILA COUNTY, ARIZONA.

*CKS #44 \$1,750.00
1030- \$ 650.00*

BLM SERIAL NUMBERS NAMES OF CLAIMS OR SITES

A MC _____ THRU A MC _____
COUNTY BOOK/DOCKET _____, PAGE(S) OR FEE NO(S) _____

A MC _____ THRU A MC _____
COUNTY BOOK/DOCKET _____, PAGE(S) OR FEE NO(S) _____

(OR) IF NOT CONSECUTIVE NUMBERS LIST SEPARATELY BELOW:

BLM SERIAL NUMBERS	NAME OF CLAIMS/SITES	COUNTY BOOK/DOCKET & PAGE OR FEE NUMBER
A MC 72507	Princess #1	
A MC 72508	Princess #2	
A MC 72509	Princess #3	
A MC 72510	Princess #4	
A MC 72511	Princess #5	
A MC 72512	Princess #6	
A MC _____		
A MC _____		
A MC _____		
A MC _____		
A MC _____		
A MC _____		
A MC _____		

CLAIMANT'S NAME: Louis B. Ellsworth Jr.

ADDRESS: P.O. Box 49 CITY: Globe STATE: Az.

CHECK HERE IF THIS IS A CHANGE OF ADDRESS PHONE: 928 425-8181 ZIP: 85502

SIGNATURE: Louis B. Ellsworth Jr.
TO RECORD WITH THE COUNTY, ONE CLAIMANT OR THE AGENT MUST SIGN

TIME STAMP

LIST ALL ADDITIONAL OWNERS ON REVERSE SIDE OF THIS FORM

FOR OFFICIAL USE ONLY
ENTERED INTO COMPUTER: 9/18/2002 VCE
DATE INITIALS VERIFIED

PHOENIX, ARIZONA
2002 AUG 26 A 9 20
RECEIVED
B.L.M. AZ STATE OFFICE

#547552

MAINTENANCE FEE PAYMENT Sept. 01, 2002

\$100.00 MAINTENANCE FEE PAYMENT DUE ON OR BEFORE AUGUST 31, 19__
IN LIEU OF ASSESSMENT WORK FOR THE UPCOMING ASSESSMENT
YEAR BEGINNING SEPTEMBER 1 OF THE YEAR NOTED ABOVE.

BUREAU OF LAND MANAGEMENT
ARIZONA STATE OFFICE
222 NORTH CENTRAL AVENUE
PHOENIX, AZ 85004-2003

COUNT: 12 \$ 1200.00 INT: PMC
FOR OFFICIAL USE ONLY

THE CLAIMS ARE SITUATED IN Gila COUNTY, ARIZONA.

CK5 1401 - \$1,750.00
1620 - \$ 650.00

BLM SERIAL NUMBERS NAMES OF CLAIMS OR SITES

A MC _____ THRU A MC _____
COUNTY BOOK/DOCKET _____, PAGE(S) OR FEE NO(S) _____

A MC _____ THRU A MC _____
COUNTY BOOK/DOCKET _____, PAGE(S) OR FEE NO(S) _____

(OR) IF NOT CONSECUTIVE NUMBERS LIST SEPARATELY BELOW:

BLM SERIAL NUMBERS	NAME OF CLAIMS/SITES	COUNTY BOOK/DOCKET & PAGE OR FEE NUMBER
A MC 76477	Lost Bar #1	
A MC 76478	Lost Bar #2	
A MC 76479	Lost Bar #3	
A MC 76480	Lost Bar #4	
A MC 76481	Lost Bar #5	
A MC 76482	Lost Bar #6	
A MC 76483	Lost Bar #7	
A MC 76484	Lost Bar #8	
A MC 76485	Lost Bar #9	
A MC 76486	Lost Bar #10	
A MC 76487	Lost Bar #11	
A MC 76488	Lost Bar #12	

CLAIMANT'S NAME: Louis B. Ellsworth

ADDRESS: P.O. Box 49 CITY: Globe STATE: Az.

CHECK HERE IF THIS IS A CHANGE OF ADDRESS PHONE: (928) 425-8181 ZIP: 85502

SIGNATURE: Louis B. Ellsworth
TO RECORD WITH THE COUNTY, ONE CLAIMANT OR THE AGENT MUST SIGN

TIME STAMP

LIST ALL ADDITIONAL OWNERS ON REVERSE SIDE OF THIS FORM

FOR OFFICIAL USE ONLY
ENTERED INTO COMPUTER: 9/13/2002 RE
DATE INITIALS VERIFIED

PHOENIX, ARIZONA
2002 AUG 26 A 9 20
RECEIVED
B.L.M. AZ STATE OFFICE

MAINTENANCE FEE PAYMENT

Mining Claim Maintenance Fee Payment of \$100 per claim or site is due on or before September 1, 20____, in lieu of assessment work for the upcoming assessment year beginning September 1 of the year noted above.

BUREAU OF LAND MANAGEMENT
ARIZONA STATE OFFICE
222 NORTH CENTRAL AVENUE
PHOENIX, AZ 85004
602-417-9200
www.az.blm.gov

FOR BLM USE ONLY	
NO. OF CLAIMS: <u>8</u>	X \$100 = \$ <u>800.00</u>
RECEIPT NO.: _____	CHECK NO.: _____
INIT: _____	

BLM SERIAL NUMBERS	NAME OF CLAIMS/SITES	COUNTY BOOK/DOCKET & PAGE OR FEE NUMBER
1. AMC <u>76473</u>	<u>Santa Monica #7</u>	_____
2. AMC <u>76489</u>	<u>Lost Bar # 13</u>	_____
3. AMC <u>76490</u>	<u>Lost Bar # 14</u>	_____
4. AMC <u>76491</u>	<u>Lost Bar # 15</u>	_____
5. AMC <u>76494</u>	<u>Lost Bar # 18</u>	_____
6. AMC <u>76496</u>	<u>Lost Bar # 20</u>	_____
7. AMC <u>76467</u>	<u>Santa Monica #1</u>	_____
8. AMC <u>76471</u>	<u>Santa Monica #5</u>	_____
9. AMC _____	_____	_____
10. AMC _____	_____	_____

List additional claims on the reverse side of this form.

CHECK HERE IF THIS IS A CHANGE OF ADDRESS

CLAIMANT'S NAME: ~~Alfonso A. Marin~~ Alfonso A. Marin
 ADDRESS: P.O. Box 369
 CITY: Claypool STATE: AZ ZIP: 85532
 PHONE: 928-473-3868

Signature: Alfonso A. Marin
 To record with the County, one claimant or an agent must sign.

PHOENIX, ARIZONA	2002 AUG 30 P 1:07
	BLM DATE STAMP

RECEIVED
BLM AZ STATE OFFICE

ENTERED INTO COMPUTER

9/23/02 ab

United States Department of the Interior
Bureau of Land Management
 BUSINESS & SUPPORT SVCS DIV
 222 N CENTRAL AVE
 PHOENIX, AZ 85004 -2203
 Phone: (602) 417-9200

Receipt	
No:	553081

Transaction #: 577816
Date of Transaction: 08/30/2002
CUSTOMER: ALFONSO MARIN PO BOX 369 CLAYPOOL, AZ 85532

LINE #	QTY	DESCRIPTION	REMARKS	UNIT PRICE	TOTAL
1	1.00	LOCATABLE MINERALS / MINING CLAIMS-NOT NEW-UNADJUD, ONE AUTH NO. ONLY / MINING CLAIM MONEY RECEIVED (455) CASES: AMC76473/\$800.00	MAINT 2003 (8)	- n/a -	800.00
TOTAL:					\$800.00

PAYMENT INFORMATION			
1	AMOUNT:	\$300.00	POSTMARKED: N/A
	TYPE:	CASH	RECEIVED: 08/30/2002
	NAME:	MARIN, ALFONSO PO BOX 369 CLAYPOOL AZ 85532	
2	AMOUNT:	\$175.00	POSTMARKED: N/A
	TYPE:	CHECK	RECEIVED: 08/30/2002
	CHECK NO:	1021	
3	NAME:	MARIN, ALFONSO PO BOX 369 CLAYPOOL AZ 85532	
	AMOUNT:	\$150.00	POSTMARKED: N/A
	TYPE:	CHECK	RECEIVED: 08/30/2002
4	CHECK NO:	5195	
	NAME:	MARIN, XAVIER 1607 W CARTER RD PHOENIX AZ 85041	
	AMOUNT:	\$100.00	POSTMARKED: N/A
5	TYPE:	CHECK	RECEIVED: 08/30/2002
	CHECK NO:	1414	
	NAME:	WELD TECH OF ARIZONA PO BOX 1449 CLAYPOOL AZ 85532	

REMARKS

This receipt was generated by the automated BLM Collections and Billing System and is a paper representation of a portion of the official electronic record contained therein.

UNITED STATES
DEPARTMENT OF THE INTERIOR
BUREAU OF LAND MANAGEMENT

amc
77467
2001

MAINTENANCE FEE WAIVER CERTIFICATION

FORM APPROVED
OMB NO. 1004-0114
Expires: December 31, 2002

SEE INSTRUCTIONS ON REVERSE

- This small miner waiver is filed for the assessment year beginning at noon on September 1, 2001 and ending at noon on September 1, 2002
- The undersigned and all related parties owned ten or fewer mining claims, mill, or tunnel sites located and maintained on Federal lands in the United States of America on September 1, 2001.
- The undersigned have performed the assessment work **required by law** for each mining claim listed **prior to filing this waiver** and understand that by filing this form; an affidavit of assessment work **must** be recorded by the December 30th following the filing of this waiver.
- The undersigned understand that if the assessment work obligation has not yet come due under 30 U.S.C. 28 (for those claims in their first assessment year only); a notice of intent to hold reciting this condition **must** be recorded by the December 30th following the filing of this waiver.
- The undersigned understand that mill and tunnel sites may also be listed upon this waiver and be waived from payment of the maintenance fee; and that a notice of intent to hold for these sites is required to be recorded by the December 30th immediately following the filing of this waiver.
- The undersigned understand and acknowledge that pursuant to 43 U.S.C. 1212 and 18 U.S.C. 1001; the filing or recording of a false, fictitious, or fraudulent document with the Bureau of Land Management may result in a fine of up to \$250,000, a prison term not to exceed five years, or both.
- The mining claims, mill or tunnel sites for which this waiver from payment of the maintenance fees is requested are:

CLAIM OR SITE NAME	BLM RECORDATION SERIAL NUMBER
1. <u>San Antonio Group # 1</u>	<u>77467</u>
2. <u>San Antonio Group # 2</u>	<u>77468</u>
3. <u>San Antonio Group # 3</u>	<u>77469</u>
4. <u>San Antonio Group # 5</u>	<u>77471</u>
5. <u>San Antonio Group # 6</u>	<u>77472</u>
6. <u>San Antonio Group # 12</u>	<u>77478</u>
7.	
8.	
9.	
10.	

The owner(s) (claimants) of the above mining claims and sites are:

Luz H Ballesteros
(Owner's Name - Please Print)

P.O. Box 584 San Antonio Mine Rd
(Street or P.O. Box)

AJO ARIZONA 85321
(City) (State) (Zip Code)

Luz H Ballesteros
(Owner's Signature)

(Owner's Name - Please Print)

(Street or P.O. Box)

(City) (State) (Zip Code)

(Owner's Signature)

(Owner's Name - Please Print)

(Street or P.O. Box)

(City) (State) (Zip Code)

(Owner's Signature)

(Continued on reverse)

ENTERED IN COMPUTER

10/09/01 mjd

(Owner's Name - Please Print)	(Owner's Signature)
(Street or P.O. Box)	(City) (State) (Zip Code)
(Owner's Name - Please Print)	(Owner's Signature)
(Street or P.O. Box)	(City) (State) (Zip Code)
(Owner's Name - Please Print)	(Owner's Signature)
(Street or P.O. Box)	(City) (State) (Zip Code)
(Owner's Name - Please Print)	(Owner's Signature)
(Street or P.O. Box)	(City) (State) (Zip Code)

INSTRUCTIONS

1. This certification is made under the provisions of § 1744 of Title 43 and § 28-28k of Title 30 of the United States Code; and the regulations thereunder (43 CFR Part 3830).
2. The claimant(s) **must** fill in the dates in paragraph 1 for the beginning and ending of the assessment year for which this waiver is sought.
3. The claimant(s) **must** fill in the date in paragraph 2 for the beginning of the assessment year for which this waiver is sought.
4. All claim and site names and Bureau of Land Management (BLM) serial numbers **must** be listed for the mining claims, mill sites, and tunnel sites for which the waiver is sought.
5. All owners of the mining claims, mill sites, and tunnel sites and their addresses **must** be given.
6. This waiver form **must** be signed by all the claimants or their designated agent, in original form. If an agent is designated, a notarized designation of agent, signed by all of the claimants with proper address given, **must** be submitted with this waiver.
7. This form **must** be filed no later than September 1st for the upcoming assessment year in the BLM State Office where the mining claims or sites are recorded, or the waiver cannot be granted by the BLM. (Example: to obtain a waiver for the assessment year 2000, which begins at noon on September 1, 1999, you **must** qualify for and file for a waiver no later than September 1, 1999 in the proper BLM State Office).
8. For all mining claims which require assessment work, you **must** record an affidavit of labor on or before the December 30th immediately following the filing of this waiver. For all other mining claims or sites waived, you **must** record a notice of intent to hold on or before the December 30th immediately following the filing of this waiver.
9. Mill and tunnel sites may also be listed upon this waiver and be waived from payment of the maintenance fee. A notice of intent to hold for these sites is required to be filed by the December 30th following the filing of this waiver.

NOTICE/BURDEN HOURS STATEMENT

The Privacy Act of 1974, *as amended*, and the regulation in 43 CFR 2.48(d) provide that you be furnished the following information in connection with the information required by this certification of waiver from rental fees.

AUTHORITY: 30 U.S.C. 28-28k; 43 U.S.C. 1201, 1457, 1740, and 1744; and 43 CFR 3830.

PRINCIPLE PURPOSE: This information is to be used to verify that the owner(s) (claimants) of a mining claim has complied with 30 U.S.C. 28f and is entitled to perform assessment work in lieu of paying the maintenance fee for the mining claims listed on this form.

ROUTINE USE: (1) Adjudication of the claimant(s) certification of waiver from paying the maintenance fee otherwise required by 30 U.S.C. 28f. (2) Disclosure may be made to appropriate Federal agencies when location is made within the agency's geographic area of responsibility. (3) Information from the record and/or the record will be transferred to the appropriate Federal, State, or local agency, or a member of the public in response to a specific request for pertinent information. (4) Information may also be provided to the Department of Justice or in a proceeding before a court or adjudicative body; or to Federal, State, local or foreign agencies when needed for enforcement of civil or criminal codes or applicable regulations concerning title rights upon the public land.

EFFECT OF NOT PROVIDING INFORMATION: Disclosure of this information is required by 30 U.S.C. 28f and 43 CFR Part 3830 for those qualified claimants wishing to take the small miner waiver allowed. Failure to supply the information required in this form to support the claimants certification of waiver from payment of the otherwise required maintenance fees will result in the waiver being disallowed and the mining claims subject to forfeiture by BLM under 30 U.S.C. 28i.

The Paperwork Reduction Act of 1995 requires us to inform you that:

This information is being collected to allow the BLM to determine if you qualify for a waiver from the payment of \$100 per mining claim or site maintenance fee established in 30 U.S.C. 28f and the implementing regulations at 43 CFR 3830. A response to this request is required in accordance with the statute to obtain your benefit.

BLM would like you to know that you do not have to respond to this, or any other, Federal agency-sponsored information collection unless it displays a currently valid OMB control number.

Public reporting burden for this form is estimated to average 8 minutes (0.133 hours) per response, including time to review instructions, gathering and maintaining data, and completing and reviewing the form. Direct comments regarding this burden estimate, or any other aspect of this form, to the U.S. Department of the Interior, Bureau of Land Management, (1004-0114) Bureau Clearance Officer (WO-630), Mail Stop 401 LS, 1849 C St., N.W., Washington, D.C. 20240.

PHOENIX, ARIZONA
 2001 APR 20
 FOR OFFICIAL USE ONLY
 RECEIVED
 B.L.M. AZ STATE OFFICE

MAINTENANCE FEE PAYMENT Sept. 01, 2001

\$100.00 MAINTENANCE FEE PAYMENT DUE ON OR BEFORE AUGUST 31, 190
IN LIEU OF ASSESSMENT WORK FOR THE UPCOMING ASSESSMENT
YEAR BEGINNING SEPTEMBER 1 OF THE YEAR NOTED ABOVE.

BUREAU OF LAND MANAGEMENT
ARIZONA STATE OFFICE
222 NORTH CENTRAL AVENUE
PHOENIX, AZ 85004-2003

COUNT: 6 \$600.00 INT: R
FOR OFFICIAL USE ONLY

THE CLAIMS ARE SITUATED IN _____ COUNTY, ARIZONA.

BLM SERIAL NUMBERS NAMES OF CLAIMS OR SITES

A MC _____ THRU A MC _____
COUNTY BOOK/DOCKET _____, PAGE(S) OR FEE NO(S) _____

A MC _____ THRU A MC _____
COUNTY BOOK/DOCKET _____, PAGE(S) OR FEE NO(S) _____

(OR) IF NOT CONSECUTIVE NUMBERS LIST SEPARATELY BELOW:

BLM SERIAL NUMBERS	NAME OF CLAIMS/SITES	COUNTY BOOK/DOCKET & PAGE OR FEE NUMBER
A MC <u>72507</u>	<u>Princess #1</u>	
A MC <u>72508</u>	<u>Princess #2</u>	
A MC <u>72509</u>	<u>Princess #3</u>	
A MC <u>72510</u>	<u>Princess #4</u>	
A MC <u>72511</u>	<u>Princess # 5</u>	
A MC <u>72512</u>	<u>Princess #6</u>	
A MC _____	_____	_____
A MC _____	_____	_____
A MC _____	_____	_____
A MC _____	_____	_____
A MC _____	_____	_____
A MC _____	_____	_____
A MC _____	_____	_____

CLAIMANT'S NAME: Louis B. Ellsworth Jr.

ADDRESS: P.O. Box 49 CITY: Globe STATE: Az.

CHECK HERE IF THIS IS A CHANGE OF ADDRESS PHONE: (928) 425-8181 ZIP: 85502

SIGNATURE: Louis B. Ellsworth
TO RECORD WITH THE COUNTY, ONE CLAIMANT OR THE AGENT MUST SIGN

LIST ALL ADDITIONAL OWNERS ON REVERSE SIDE OF THIS FORM

FOR OFFICIAL USE ONLY
ENTERED INTO COMPUTER: 10/25/2001 PWE ✓
DATE INITIALS VERIFIED

PHOENIX, ARIZONA
TIME STAMP
2001 AUG 27 A 8:58
BLM STATE OFFICE RECEIVED

43 CFR 3833.0-5(e) (August 30, 1994) REQUIRES THAT THE NAMES OF ALL OF THE OWNERS AND THEIR CURRENT ADDRESSES SHALL BE IDENTIFIED ON ALL INSTRUMENTS REQUIRED TO BE RECORDED OR FILED BY THE REGULATIONS, 43 CFR SUBPART 3833.

CLAIMANT'S NAME: _____
ADDRESS: _____ CITY: _____ STATE: _____
 CHECK HERE IF THIS PHONE: () ZIP: _____ IS
CHANGE OF ADDRESS

CLAIMANT'S NAME: _____
ADDRESS: _____ CITY: _____ STATE: _____
 CHECK HERE IF THIS PHONE: () ZIP: _____ IS
CHANGE OF ADDRESS

CLAIMANT'S NAME: _____
ADDRESS: _____ CITY: _____ STATE: _____
 CHECK HERE IF THIS PHONE: () ZIP: _____ IS
CHANGE OF ADDRESS

CLAIMANT'S NAME: _____
ADDRESS: _____ CITY: _____ STATE: _____
 CHECK HERE IF THIS PHONE: () ZIP: _____ IS
CHANGE OF ADDRESS

CLAIMANT'S NAME: _____
ADDRESS: _____ CITY: _____ STATE: _____
 CHECK HERE IF THIS PHONE: () ZIP: _____ IS
CHANGE OF ADDRESS

CLAIMANT'S NAME: _____
ADDRESS: _____ CITY: _____ STATE: _____
 CHECK HERE IF THIS PHONE: () ZIP: _____ IS
CHANGE OF ADDRESS

CLAIMANT'S NAME: _____
ADDRESS: _____ CITY: _____ STATE: _____
 CHECK HERE IF THIS PHONE: () ZIP: _____ IS
CHANGE OF ADDRESS

CLAIMANT'S NAME: _____
ADDRESS: _____ CITY: _____ STATE: _____
 CHECK HERE IF THIS PHONE: () ZIP: _____ IS
CHANGE OF ADDRESS

MAINTENANCE FEE PAYMENT *Sept. 01, 2001*

\$100.00 MAINTENANCE FEE PAYMENT DUE ON OR BEFORE AUGUST 31, 19__
 IN LIEU OF ASSESSMENT WORK FOR THE UPCOMING ASSESSMENT
 YEAR BEGINNING SEPTEMBER 1 OF THE YEAR NOTED ABOVE.

BUREAU OF LAND MANAGEMENT
 ARIZONA STATE OFFICE
 222 NORTH CENTRAL AVENUE
 PHOENIX, AZ 85004-2003

COUNT: 41 \$ 400.00 INT: M
FOR OFFICIAL USE ONLY

THE CLAIMS ARE SITUATED IN _____ COUNTY, ARIZONA.

BLM SERIAL NUMBERS	NAMES OF CLAIMS OR SITES
A MC _____ THRU A MC _____ COUNTY BOOK/DOCKET _____, PAGE(S) OR FEE NO(S) _____	
A MC _____ THRU A MC _____ COUNTY BOOK/DOCKET _____, PAGE(S) OR FEE NO(S) _____	

(OR) IF NOT CONSECUTIVE NUMBERS LIST SEPARATELY BELOW:

BLM SERIAL NUMBERS	NAME OF CLAIMS/SITES	COUNTY BOOK/DOCKET & PAGE OR FEE NUMBER
A MC <u>72465</u>	<u>Silver Creek #4</u>	_____
A MC <u>72467</u>	<u>Silver Creek #6</u>	_____
A MC <u>72469</u>	<u>Silver Creek #8</u>	_____
A MC <u>72472</u>	<u>Silver Creek #11</u>	_____
A MC _____	_____	_____
A MC _____	_____	_____
A MC _____	_____	_____
A MC _____	_____	_____
A MC _____	_____	_____
A MC _____	_____	_____
A MC _____	_____	_____
A MC _____	_____	_____
A MC _____	_____	_____

CLAIMANT'S NAME: Louis B. Ellsworth Jr.

ADDRESS: P.O. Box 49 CITY: Globe STATE: Az.

CHECK HERE IF THIS IS A CHANGE OF ADDRESS PHONE: (928) 425-8181 ZIP: 85502

SIGNATURE: *Louis B. Ellsworth Jr.*
 TO RECORD WITH THE COUNTY, ONE CLAIMANT OR THE AGENT MUST SIGN

LIST ALL ADDITIONAL OWNERS ON REVERSE SIDE OF THIS FORM

FOR OFFICIAL USE ONLY

ENTERED INTO COMPUTER: 10/25/2001 PWE
 DATE INITIALS VERIFIED

ARIZONA
 TIME STAMP
 8 58 A 27 AUG 2001
 RECEIVED
 BLM STATE OFFICE

43 CFR 3833.0-5(c) (August 30, 1994) REQUIRES THAT THE NAMES OF ALL OF THE OWNERS AND THEIR CURRENT ADDRESSES SHALL BE IDENTIFIED ON ALL INSTRUMENTS REQUIRED TO BE RECORDED OR FILED BY THE REGULATIONS, 43 CFR SUBPART 3833.

CLAIMANT'S NAME: _____
ADDRESS: _____ CITY: _____ STATE: _____
 CHECK HERE IF THIS PHONE: () ZIP: _____ IS
CHANGE OF ADDRESS

CLAIMANT'S NAME: _____
ADDRESS: _____ CITY: _____ STATE: _____
 CHECK HERE IF THIS PHONE: () ZIP: _____ IS
CHANGE OF ADDRESS

CLAIMANT'S NAME: _____
ADDRESS: _____ CITY: _____ STATE: _____
 CHECK HERE IF THIS PHONE: () ZIP: _____ IS
CHANGE OF ADDRESS

CLAIMANT'S NAME: _____
ADDRESS: _____ CITY: _____ STATE: _____
 CHECK HERE IF THIS PHONE: () ZIP: _____ IS
CHANGE OF ADDRESS

CLAIMANT'S NAME: _____
ADDRESS: _____ CITY: _____ STATE: _____
 CHECK HERE IF THIS PHONE: () ZIP: _____ IS
CHANGE OF ADDRESS

CLAIMANT'S NAME: _____
ADDRESS: _____ CITY: _____ STATE: _____
 CHECK HERE IF THIS PHONE: () ZIP: _____ IS
CHANGE OF ADDRESS

CLAIMANT'S NAME: _____
ADDRESS: _____ CITY: _____ STATE: _____
 CHECK HERE IF THIS PHONE: () ZIP: _____ IS
CHANGE OF ADDRESS

CLAIMANT'S NAME: _____
ADDRESS: _____ CITY: _____ STATE: _____
 CHECK HERE IF THIS PHONE: () ZIP: _____ IS
CHANGE OF ADDRESS

MAINTENANCE FEE PAYMENT Sept. 01, 2001

\$100.00 MAINTENANCE FEE PAYMENT DUE ON OR BEFORE AUGUST 31, 19__
 IN LIEU OF ASSESSMENT WORK FOR THE UPCOMING ASSESSMENT
 YEAR BEGINNING SEPTEMBER 1 OF THE YEAR NOTED ABOVE.

BUREAU OF LAND MANAGEMENT
 ARIZONA STATE OFFICE
 222 NORTH CENTRAL AVENUE
 PHOENIX, AZ 85004-2003

COUNT: 12 \$1200.00 INT: ✓
 FOR OFFICIAL USE ONLY

THE CLAIMS ARE SITUATED IN _____ COUNTY, ARIZONA.

BLM SERIAL NUMBERS NAMES OF CLAIMS OR SITES

A MC _____ THRU A MC _____
 COUNTY BOOK/DOCKET _____, PAGE(S) OR FEE NO(S) _____

A MC _____ THRU A MC _____
 COUNTY BOOK/DOCKET _____, PAGE(S) OR FEE NO(S) _____

(OR) IF NOT CONSECUTIVE NUMBERS LIST SEPARATELY BELOW:

BLM SERIAL NUMBERS	NAME OF CLAIMS/SITES	COUNTY BOOK/DOCKET & PAGE OR FEE NUMBER
A MC <u>76477</u>	<u>Lost Bar #1</u>	_____
A MC <u>76478</u>	<u>Lost Bar #2</u>	_____
A MC <u>76479</u>	<u>Lost Bar #3</u>	_____
A MC <u>76480</u>	<u>Lost Bar #4</u>	_____
A MC <u>76481</u>	<u>Lost Bar #5</u>	_____
A MC <u>76482</u>	<u>Lost Bar #6</u>	_____
A MC <u>76483</u>	<u>Lost Bar #7</u>	_____
A MC <u>76484</u>	<u>Lost Bar #8</u>	_____
A MC <u>76485</u>	<u>Lost Bar #9</u>	_____
A MC <u>76486</u>	<u>Lost Bar #10</u>	_____
A MC <u>76487</u>	<u>Lost Bar #11</u>	_____
A MC <u>76488</u>	<u>Lost Bar #12</u>	_____

CLAIMANT'S NAME: Louis B. Ellsworth

ADDRESS: P.O. Box 49 CITY: Globe STATE: Az.

CHECK HERE IF THIS IS A CHANGE OF ADDRESS PHONE: (928) 425-8181 ZIP: 85502

SIGNATURE: Louis B. Ellsworth
 TO RECORD WITH THE COUNTY, ONE CLAIMANT OR THE AGENT MUST SIGN

LIST ALL ADDITIONAL OWNERS ON REVERSE SIDE OF THIS FORM

FOR OFFICIAL USE ONLY

ENTERED INTO COMPUTER: 10/25/2001 RWE
 DATE INITIALS VERIFIED

TIME STAMP
 8 3 27 90V 100Z
 RECEIVED
 BLM STATE OFFICE

43 CFR 3833.0-5(c) (August 30, 1994) REQUIRES THAT THE NAMES OF ALL OF THE OWNERS AND THEIR CURRENT ADDRESSES SHALL BE IDENTIFIED ON ALL INSTRUMENTS REQUIRED TO BE RECORDED OR FILED BY THE REGULATIONS, 43 CFR SUBPART 3833.

CLAIMANT'S NAME: _____
ADDRESS: _____ CITY: _____ STATE: _____
 CHECK HERE IF THIS PHONE: () ZIP: _____ IS
CHANGE OF ADDRESS

CLAIMANT'S NAME: _____
ADDRESS: _____ CITY: _____ STATE: _____
 CHECK HERE IF THIS PHONE: () ZIP: _____ IS
CHANGE OF ADDRESS

CLAIMANT'S NAME: _____
ADDRESS: _____ CITY: _____ STATE: _____
 CHECK HERE IF THIS PHONE: () ZIP: _____ IS
CHANGE OF ADDRESS

CLAIMANT'S NAME: _____
ADDRESS: _____ CITY: _____ STATE: _____
 CHECK HERE IF THIS PHONE: () ZIP: _____ IS
CHANGE OF ADDRESS

CLAIMANT'S NAME: _____
ADDRESS: _____ CITY: _____ STATE: _____
 CHECK HERE IF THIS PHONE: () ZIP: _____ IS
CHANGE OF ADDRESS

CLAIMANT'S NAME: _____
ADDRESS: _____ CITY: _____ STATE: _____
 CHECK HERE IF THIS PHONE: () ZIP: _____ IS
CHANGE OF ADDRESS

CLAIMANT'S NAME: _____
ADDRESS: _____ CITY: _____ STATE: _____
 CHECK HERE IF THIS PHONE: () ZIP: _____ IS
CHANGE OF ADDRESS

CLAIMANT'S NAME: _____
ADDRESS: _____ CITY: _____ STATE: _____
 CHECK HERE IF THIS PHONE: () ZIP: _____ IS
CHANGE OF ADDRESS

MAINTENANCE FEE PAYMENT *Sept. 01 2001*

\$100.00 MAINTENANCE FEE PAYMENT DUE ON OR BEFORE ~~AUGUST 31, 19~~ _____
 IN LIEU OF ASSESSMENT WORK FOR THE UPCOMING ASSESSMENT
 YEAR BEGINNING SEPTEMBER 1 OF THE YEAR NOTED ABOVE.

BUREAU OF LAND MANAGEMENT
 ARIZONA STATE OFFICE
 222 NORTH CENTRAL AVENUE
 PHOENIX, AZ 85004-2003

COUNT: 2 \$ 2000 INT M
 FOR OFFICIAL USE ONLY

THE CLAIMS ARE SITUATED IN _____ COUNTY, ARIZONA.

BLM SERIAL NUMBERS	NAMES OF CLAIMS OR SITES
A MC _____ THRU A MC _____ COUNTY BOOK/DOCKET _____, PAGE(S) OR FEE NO(S) _____	
A MC _____ THRU A MC _____ COUNTY BOOK/DOCKET _____, PAGE(S) OR FEE NO(S) _____	

(OR) IF NOT CONSECUTIVE NUMBERS LIST SEPARATELY BELOW:

BLM SERIAL NUMBERS	NAME OF CLAIMS/SITES	COUNTY BOOK/DOCKET & PAGE OR FEE NUMBER
A MC <u>72502</u>	<u>Highline Copper #1</u>	_____
A MC <u>72506</u>	<u>Highline Copper #5</u>	_____
A MC _____	_____	_____
A MC _____	_____	_____
A MC _____	_____	_____
A MC _____	_____	_____
A MC _____	_____	_____
A MC _____	_____	_____
A MC _____	_____	_____
A MC _____	_____	_____
A MC _____	_____	_____
A MC _____	_____	_____
A MC _____	_____	_____

CLAIMANT'S NAME: Louis B. Ellsworth Jr.

ADDRESS: P.O. Box 49 CITY: Globe STATE: Az.

CHECK HERE IF THIS IS A CHANGE OF ADDRESS PHONE: (928) 425-8181 ZIP: 85502

SIGNATURE: *Louis B. Ellsworth Jr.*
 TO RECORD WITH THE COUNTY, ONE CLAIMANT OR THE AGENT MUST SIGN

LIST ALL ADDITIONAL OWNERS ON REVERSE SIDE OF THIS FORM

FOR OFFICIAL USE ONLY

ENTERED INTO COMPUTER: 10/25/2001 RWF
 DATE INITIALS VERIFIED

TIME/STAMP
 85 : 8 A 27 A 8 58
 RECEIVED
 BLM STATE OFFICE

43 CFR 3833.0-5(c) (August 30, 1994) REQUIRES THAT THE NAMES OF ALL OF THE OWNERS AND THEIR CURRENT ADDRESSES SHALL BE IDENTIFIED ON ALL INSTRUMENTS REQUIRED TO BE RECORDED OR FILED BY THE REGULATIONS, 43 CFR SUBPART 3833.

CLAIMANT'S NAME: _____
ADDRESS: _____ CITY: _____ STATE: _____
 CHECK HERE IF THIS PHONE: () ZIP: _____ IS
CHANGE OF ADDRESS

CLAIMANT'S NAME: _____
ADDRESS: _____ CITY: _____ STATE: _____
 CHECK HERE IF THIS PHONE: () ZIP: _____ IS
CHANGE OF ADDRESS

CLAIMANT'S NAME: _____
ADDRESS: _____ CITY: _____ STATE: _____
 CHECK HERE IF THIS PHONE: () ZIP: _____ IS
CHANGE OF ADDRESS

CLAIMANT'S NAME: _____
ADDRESS: _____ CITY: _____ STATE: _____
 CHECK HERE IF THIS PHONE: () ZIP: _____ IS
CHANGE OF ADDRESS

CLAIMANT'S NAME: _____
ADDRESS: _____ CITY: _____ STATE: _____
 CHECK HERE IF THIS PHONE: () ZIP: _____ IS
CHANGE OF ADDRESS

CLAIMANT'S NAME: _____
ADDRESS: _____ CITY: _____ STATE: _____
 CHECK HERE IF THIS PHONE: () ZIP: _____ IS
CHANGE OF ADDRESS

CLAIMANT'S NAME: _____
ADDRESS: _____ CITY: _____ STATE: _____
 CHECK HERE IF THIS PHONE: () ZIP: _____ IS
CHANGE OF ADDRESS

CLAIMANT'S NAME: _____
ADDRESS: _____ CITY: _____ STATE: _____
 CHECK HERE IF THIS PHONE: () ZIP: _____ IS
CHANGE OF ADDRESS

United States Department of the Interior
Bureau of Land Management
 BUSINESS & SUPPORT SVCS DIV
 222 N CENTRAL AVE
 PHOENIX, AZ 85004 -2203
 Phone: (602) 417-9200

Receipt	
No:	365231

Transaction #: 383843
Date of Transaction: 08/27/2001

CUSTOMER: LOUIS B ELLSWORTH
 P.O. BOX 49
 GLOBE, AZ 85502

LINE #	QTY	COMMODITY / SUBJECT / ACTION / PRODUCT	REMARKS	UNIT PRICE	TOTAL
1	1.00	LOCATABLE MINERALS / MINING CLAIMS-NOT NEW-UNADJUD, ONE AUTH NO. ONLY / MINING CLAIM MONEY RECEIVED (455)	MAINT 2002 (24)	- n/a -	\$2,400.00
TOTAL:					\$2,400.00

PAYMENT INFORMATION			
1	AMOUNT:	\$2,400.00	POSTMARKED: N/A
	TYPE:	CHECK	RECEIVED: 08/27/2001
	CHECK NO:	1589	
	NAME:	ELLSWORTH, LOUIS B P.O. BOX 49 GLOBE AZ 85502	

REMARKS

CASE SERIAL NUMBER INFORMATION		
TRNS #	LINE #	CASES
383843	1	AMC72507/\$2400.00

This receipt was generated by the automated BLM Collections and Billings System and is a paper representation of a portion of the official electronic record contained therein.

Receipt No. 370511

LEAD FILE #'S _____

Trans No. 389196

76467

AMC Number	Code	Amount
76467	482	100-
76471	}	100-
76473		100-
76489 - 76491	482	300-
76494	}	100-
76496		100-
TOTAL:		\$ 800-

AMC Number	Code	Amount
TOTAL:		\$

Date of Doc 8-31-2001

Date Entered: LOM 10/23/01

Date of Rec't 8-31-2001

Date Verified: _____

Amount Rec'd \$800.00

Sent to Accts: 10/23/01

Amount Earned \$800.00

Date Earned: _____

- 480 POL
- 481 NOI
- 482 MAINT
- 396 TRANS
- 635 AMEND

NOTES:

MAINTENANCE FEE PAYMENT

\$100.00 MAINTENANCE FEE PAYMENT DUE ON OR BEFORE SEPTEMBER 01, 20
IN LIEU OF ASSESSMENT WORK FOR THE UPCOMING ASSESSMENT
YEAR BEGINNING SEPTEMBER 1 OF THE YEAR NOTED ABOVE.

BUREAU OF LAND MANAGEMENT
ARIZONA STATE OFFICE
222 NORTH CENTRAL AVENUE
PHOENIX, AZ 85004-2003

COUNT: 8 \$ 800 INT: _____
FOR OFFICIAL USE ONLY

THE CLAIMS ARE SITUATED IN GILA COUNTY, ARIZONA.

BLM SERIAL NUMBERS NAMES OF CLAIMS OR SITES

A MC _____ THRU A MC _____
COUNTY BOOK/DOCKET _____, PAGE(S) OR FEE NO(S) _____

A MC _____ THRU A MC _____
COUNTY BOOK/DOCKET _____, PAGE(S) OR FEE NO(S) _____

(OR) IF NOT CONSECUTIVE NUMBERS LIST SEPARATELY BELOW:

BLM SERIAL NUMBERS	NAME OF CLAIMS/SITES	COUNTY BOOK/DOCKET & PAGE OR FEE NUMBER
A MC <u>76467</u>	<u>SANTA MONICA #1</u>	_____
A MC <u>76471</u>	<u>SANTA MONICA #5</u>	_____
A MC <u>76473</u>	<u>SANTA MONICA #7</u>	_____
A MC <u>76489</u>	<u>LOST BAR #13</u>	_____
A MC <u>76490</u>	<u>LOST BAR #14</u>	_____
A MC <u>76491</u>	<u>LOST BAR #15</u>	_____
A MC <u>76494</u>	<u>LOST BAR #18</u>	_____
A MC <u>76496</u>	<u>LOST BAR #20</u>	_____
A MC _____	_____	_____
A MC _____	_____	_____
A MC _____	_____	_____
A MC _____	_____	_____

CLAIMANT'S NAME: Refugio A. Martin

ADDRESS: Box 369 CITY: CLAYPOOL STATE: AZ

CHECK HERE IF THIS IS A CHANGE OF ADDRESS PHONE: 520 473-3868 ZIP: 85532

SIGNATURE Refugio A. Martin
TO RECORD WITH THE COUNTY, ONE CLAIMANT OR THE AGENT MUST SIGN

LIST ALL ADDITIONAL OWNERS ON REVERSE SIDE OF THIS FORM

FOR OFFICIAL USE ONLY
ENTERED INTO COMPUTER: 10/23/01 ADM
DATE INITIALS VERIFIED

TIME STAMP
RECEIVED
BLM AZ STATE OFFICE
PHOENIX, ARIZONA
AUG 31 A 10:17

43 CFR 3833.0-5(e) (August 30, 1994) REQUIRES THAT THE NAMES OF ALL OF THE OWNERS AND THEIR CURRENT ADDRESSES SHALL BE IDENTIFIED ON ALL INSTRUMENTS REQUIRED TO BE RECORDED OR FILED BY THE REGULATIONS, 43 CFR SUBPART 3833.

CLAIMANT'S NAME: _____
ADDRESS: _____ CITY: _____ STATE: _____
 CHECK HERE IF THIS PHONE: () _____ ZIP: _____ IS
CHANGE OF ADDRESS

CLAIMANT'S NAME _____
ADDRESS _____ CITY: _____ STATE: _____
 CHECK HERE IF THIS PHONE: () _____ ZIP: _____ IS
CHANGE OF ADDRESS

CLAIMANT'S NAME _____
ADDRESS _____ CITY: _____ STATE: _____
 CHECK HERE IF THIS PHONE () _____ ZIP _____ IS
CHANGE OF ADDRESS

CLAIMANT'S NAME _____
ADDRESS _____ CITY: _____ STATE: _____
 CHECK HERE IF THIS PHONE () _____ ZIP _____ IS
CHANGE OF ADDRESS

CLAIMANT'S NAME _____
ADDRESS _____ CITY: _____ STATE: _____
 CHECK HERE IF THIS PHONE () _____ ZIP _____ IS
CHANGE OF ADDRESS

CLAIMANT'S NAME: _____
ADDRESS _____ CITY: _____ STATE: _____
 CHECK HERE IF THIS PHONE: () _____ ZIP: _____ IS
CHANGE OF ADDRESS

CLAIMANT'S NAME: _____
ADDRESS _____ CITY: _____ STATE: _____
 CHECK HERE IF THIS PHONE: () _____ ZIP: _____ IS
CHANGE OF ADDRESS

CLAIMANT'S NAME _____
ADDRESS _____ CITY: _____ STATE _____
 CHECK HERE IF THIS PHONE () _____ ZIP: _____ IS
CHANGE OF ADDRESS

**United States Department of the Interior
Bureau of Land Management**
BUSINESS & SUPPORT SVCS DIV
222 N CENTRAL AVE
PHOENIX, AZ 85004 -2203
Phone: (602) 417-9200

Receipt	
No:	370511

Transaction #: 389196					
Date of Transaction: 08/31/2001					
CUSTOMER:		ALFONSO MARIN BOX 369 CLAYPOOL, AZ 85532			
LINE #	QTY	COMMODITY / SUBJECT / ACTION / PRODUCT	REMARKS	UNIT PRICE	TOTAL
1	1.00	LOCATABLE MINERALS / MINING CLAIMS-NOT NEW-UNADJUD, ONE AUTH NO. ONLY / MINING CLAIM MONEY RECEIVED (455)	MAINT 2002 (8)	- n/a -	\$800.00
TOTAL:					\$800.00

PAYMENT INFORMATION			
1	AMOUNT:	\$550.00	POSTMARKED: N/A
	TYPE:	CHECK	RECEIVED: 08/31/2001
	CHECK NO:	1016	
	NAME:	MARIN, ALFONSO BOX 369 CLAYPOOL AZ 85532	
2	AMOUNT:	\$100.00	POSTMARKED: N/A
	TYPE:	CHECK	RECEIVED: 08/31/2001
	CHECK NO:	2949	
	NAME:	MARIN, ALFONSO BOX 369 CLAYPOOL AZ 85532	
3	AMOUNT:	\$150.00	POSTMARKED: N/A
	TYPE:	CHECK	RECEIVED: 08/31/2001
	CHECK NO:	1491	
	NAME:	MARIN, ALFONSO BOX 369 CLAYPOOL AZ 85532	

REMARKS
PHONE: SEE DOC

CASE SERIAL NUMBER INFORMATION		
TRNS #	LINE #	CASES
389196	1	AMC76467/\$800.00

This receipt was generated by the automated BLM Collections and Billings System and is a paper representation of a portion of the official electronic record contained therein.

Receipt #: 1173666

Lead #: 72462-76467

Amount Received: 3200.00

344323

Date: 8/28/00

Transaction #: 190624

AMC #	Code	\$\$\$\$\$
72465	482	100
72467	482	100
72469	482	100
72472	379	100
72502	482	100
72504 - 72512	482	700
76477 - 76488	482	1200
3,44323 - 344330	379	800

AMC #	Code	\$\$\$\$\$

12/00
Refund authorized for \$900.00
See attached

Total: 3200


- 480----POL-----\$5
- 481----NOI-----\$5
- 482----Maint---\$100
- 396----Trf.-----\$5
- 635----Amd.-----\$5
- 379----Refund

Entered: [Signature] 10/19/00
Date

Verified: [Signature] 10/19/00
Date

Sent to Accounts: 11/13/00
Date

Earned by Accounts: _____
Date



Authorized Date	11/13/2000
Instructions to Accounts	REFUND \$900 FOR AMC72472-344323-344330 FOR YR 2001
Login ID	1461
Entry Date	11/13/2000
Total Amount	\$900.00

MAINTENANCE FEE PAYMENT
 \$100.00 MAINTENANCE FEE PAYMENT DUE ON OR BEFORE AUGUST 31, 192000
 IN LIEU OF ASSESSMENT WORK FOR THE UPCOMING ASSESSMENT
 YEAR BEGINNING SEPTEMBER 1 OF THE YEAR NOTED ABOVE.

BUREAU OF LAND MANAGEMENT
 ARIZONA STATE OFFICE
 222 NORTH CENTRAL AVENUE
 PHOENIX, AZ 85004

COUNT: 4 \$ 400 INT. ~~PER~~ FOR
 OFFICIAL USE ONLY

THE CLAIMS ARE SITUATED IN _____ COUNTY, ARIZONA.
 BLM SERIAL NUMBERS _____ NAMES OF CLAIMS OR SITES _____
 A MC _____ THRU A MC _____
 COUNTY BOOK/DOCKET _____, PAGE(S) OR FEE NO(S) _____
 A MC _____ THRU A MC _____
 COUNTY BOOK/DOCKET _____, PAGE(S) OR FEE NO(S) _____
 (OR) IF NOT CONSECUTIVE NUMBERS LIST SEPARATELY BELOW:

AMC 72472
Claim closed
by John Kausin
5/9/96

BLM SERIAL NUMBERS	NAME OF CLAIMS/SITES	COUNTY BOOK/DOCKET & PAGE OR FEE NUMBER
A MC <u>72465</u>	<u>Silver Creek #4</u>	
A MC <u>72467</u>	<u>Silver Creek #6</u>	
A MC <u>72469</u>	<u>Silver Creek #8</u>	
A MC <u>72472</u>	<u>Silver Creek #11</u>	
A MC _____	_____	_____
A MC _____	_____	_____
A MC _____	_____	_____
A MC _____	_____	_____
A MC _____	_____	_____
A MC _____	_____	_____
A MC _____	_____	_____
A MC _____	_____	_____
A MC _____	_____	_____

CLAIMANT'S NAME: Louis B. Ellsworth Jr.
 ADDRESS: P.O. Box 49 CITY: Globe STATE: Az ZIP: 85502
 CHECK HERE IF THIS IS A CHANGE OF ADDRESS PHONE: 520 425-8181

SIGNATURE: Louis B. Ellsworth Jr.
 TO RECORD WITH THE COUNTY, ONE CLAIMANT OR THE AGENT MUST SIGN

LIST ALL ADDITIONAL OWNERS ON REVERSE SIDE OF THIS FORM
 FOR OFFICIAL USE ONLY
 ENTERED INTO COMPUTER: 10/19/00 AB
 DATE INITIALS VERIFIED

TIME STAMP

July 16, 1997

PHOENIX, ARIZONA
 2000 AUG 28 A 9:12
 RECEIVED
 B.L.M. STATE OFFICE

MAINTENANCE FEE PAYMENT

**\$100.00 MAINTENANCE FEE PAYMENT DUE ON OR BEFORE AUGUST 31, 19 2000
IN LIEU OF ASSESSMENT WORK FOR THE UPCOMING ASSESSMENT
YEAR BEGINNING SEPTEMBER 1 OF THE YEAR NOTED ABOVE.**

BUREAU OF LAND MANAGEMENT
ARIZONA STATE OFFICE
222 NORTH CENTRAL AVENUE
PHOENIX, AZ 85004

COUNT: 2 \$200.00 INT: 12 FOR
OFFICIAL USE ONLY

THE CLAIMS ARE SITUATED IN _____ COUNTY, ARIZONA.

BLM SERIAL NUMBERS _____ NAMES OF CLAIMS OR SITES _____
A MC _____ THRU A MC _____
COUNTY BOOK/DOCKET _____, PAGE(S) OR FEE NO(S) _____
A MC _____ THRU A MC _____
COUNTY BOOK/DOCKET _____, PAGE(S) OR FEE NO(S) _____

(OR) IF NOT CONSECUTIVE NUMBERS LIST SEPARATELY BELOW:

BLM SERIAL NUMBERS	NAME OF CLAIMS/SITES	COUNTY BOOK/DOCKET & PAGE OR FEE NUMBER
A MC <u>72502</u>	<u>Highline Copper</u>	<u>#1</u>
A MC <u>72506</u>	<u>Highline Copper</u>	<u>#5</u>
A MC _____	_____	_____
A MC _____	_____	_____
A MC _____	_____	_____
A MC _____	_____	_____
A MC _____	_____	_____
A MC _____	_____	_____
A MC _____	_____	_____
A MC _____	_____	_____
A MC _____	_____	_____
A MC _____	_____	_____
A MC _____	_____	_____

CLAIMANT'S NAME: Louis B. Ellsworth Jr.
ADDRESS: P.O. Box 49 CITY: Globe STATE: Az. ZIP: 85502
 CHECK HERE IF THIS IS A CHANGE OF ADDRESS PHONE: (520) 425-8181

SIGNATURE Louis B. Ellsworth Jr.
TO RECORD WITH THE COUNTY, ONE CLAIMANT OR THE AGENT MUST SIGN

TIME STAMP

LIST ALL ADDITIONAL OWNERS ON REVERSE SIDE OF THIS FORM
FOR OFFICIAL USE ONLY
ENTERED INTO COMPUTER: 01/16/00 R CB
DATE INITIALS VERIFIED

July 16, 1997

RECEIVED
BLM, AZ STATE OFFICE
2000 AUG 28 A 9 12
PHOENIX, ARIZONA

MAINTENANCE FEE PAYMENT
\$100.00 MAINTENANCE FEE PAYMENT DUE ON OR BEFORE AUGUST 31, 19-2000
IN LIEU OF ASSESSMENT WORK FOR THE UPCOMING ASSESSMENT
YEAR BEGINNING SEPTEMBER 1 OF THE YEAR NOTED ABOVE.

BUREAU OF LAND MANAGEMENT
 ARIZONA STATE OFFICE
 222 NORTH CENTRAL AVENUE
 PHOENIX, AZ 85004

COUNT: 10 \$600.00 INTEREST FOR
 OFFICIAL USE ONLY

THE CLAIMS ARE SITUATED IN _____ COUNTY, ARIZONA.
 BLM SERIAL NUMBERS _____ NAMES OF CLAIMS OR SITES _____
 A MC _____ THRU A MC _____
 COUNTY BOOK/DOCKET _____, PAGE(S) OR FEE NO(S) _____
 A MC _____ THRU A MC _____
 COUNTY BOOK/DOCKET _____, PAGE(S) OR FEE NO(S) _____
 (OR) IF NOT CONSECUTIVE NUMBERS LIST SEPARATELY BELOW:

BLM SERIAL NUMBERS	NAME OF CLAIMS/SITES	COUNTY BOOK/DOCKET & PAGE OR FEE NUMBER
A MC 72507	Princess #1	
A MC 72508	Princess #2	
A MC 72509	Princess #3	
A MC 72510	Princess #4	
A MC 72511	Princess #5	
A MC 72512	Princess #6	
A MC _____	_____	_____
A MC _____	_____	_____
A MC _____	_____	_____
A MC _____	_____	_____
A MC _____	_____	_____
A MC _____	_____	_____
A MC _____	_____	_____

CLAIMANT'S NAME: Louis B. Ellsworth Jr.
 ADDRESS: P.O. Box 49 CITY: Globe STATE: Az. ZIP: 85502
 CHECK HERE IF THIS IS A CHANGE OF ADDRESS PHONE: 520 425-8181

SIGNATURE: Louis B. Ellsworth Jr.
 TO RECORD WITH THE COUNTY, ONE CLAIMANT OR THE AGENCY MUST SIGN

LIST ALL ADDITIONAL OWNERS ON REVERSE SIDE OF THIS FORM
FOR OFFICIAL USE ONLY
 ENTERED INTO COMPUTER: 10/19/00 LS
 DATE INITIALS VERIFIED

TIME STAMP

July 16, 1997

PHOENIX, ARIZONA
 2000 AUG 28 A 9:12
 RECEIVED
 B.L.M. STATE OFFICE

MAINTENANCE FEE PAYMENT

\$100.00 MAINTENANCE FEE PAYMENT DUE ON OR BEFORE AUGUST 31, 19 2000
 IN LIEU OF ASSESSMENT WORK FOR THE UPCOMING ASSESSMENT
 YEAR BEGINNING SEPTEMBER 1 OF THE YEAR NOTED ABOVE.

BUREAU OF LAND MANAGEMENT
 ARIZONA STATE OFFICE
 222 NORTH CENTRAL AVENUE
 PHOENIX, AZ 85004

COUNT: 4 \$ 400.00 INT: 22 FOR
 OFFICIAL USE ONLY

THE CLAIMS ARE SITUATED IN _____ COUNTY, ARIZONA.

BLM SERIAL NUMBERS _____ NAMES OF CLAIMS OR SITES _____

A MC _____ THRU A MC _____
 COUNTY BOOK/DOCKET _____, PAGE(S) OR FEE NO(S) _____

A MC _____ THRU A MC _____
 COUNTY BOOK/DOCKET _____, PAGE(S) OR FEE NO(S) _____

(OR) IF NOT CONSECUTIVE NUMBERS LIST SEPARATELY BELOW:

BLM SERIAL NUMBERS	NAME OF CLAIMS/SITES	COUNTY BOOK/DOCKET & PAGE OR FEE NUMBER
A MC <u>344323</u>	<u>Hales Comet #1</u>	_____
A MC <u>344324</u>	<u>Hales Comet #2</u>	_____
A MC <u>344325</u>	<u>Hales Comet #3</u>	_____
A MC <u>344326</u>	<u>Hales Comet #4</u>	_____
A MC _____	_____	_____
A MC _____	_____	_____
A MC _____	_____	_____
A MC _____	_____	_____
A MC _____	_____	_____
A MC _____	_____	_____
A MC _____	_____	_____
A MC _____	_____	_____

*Closed
 2/25/97
 1BLA affirmed
 5/15/97
 1BLA - 97-304*

CLAIMANT'S NAME: Louis B. Ellsworth Jr.

ADDRESS: P.O. Box 49 CITY: Globe STATE: Az ZIP: 85502
 CHECK HERE IF THIS IS A CHANGE OF ADDRESS PHONE: (520) 425-8181

SIGNATURE: Louis B. Ellsworth Jr.
 TO RECORD WITH THE COUNTY, ONE CLAIMANT OR THE AGENT MUST SIGN

TIME STAMP

LIST ALL ADDITIONAL OWNERS ON REVERSE SIDE OF THIS FORM

FOR OFFICIAL USE ONLY
 ENTERED INTO COMPUTER: 10/19/00 L HS
 DATE INITIALS VERIFIED

July 16, 1997

PHOENIX, ARIZONA
 2000 AUG 28 A 9:12
 RECEIVED
 B.L.M. AZ STATE OFFICE

MAINTENANCE FEE PAYMENT

**\$100.00 MAINTENANCE FEE PAYMENT DUE ON OR BEFORE AUGUST 31, 19²⁰⁰⁰
IN LIEU OF ASSESSMENT WORK FOR THE UPCOMING ASSESSMENT
YEAR BEGINNING SEPTEMBER 1 OF THE YEAR NOTED ABOVE.**

BUREAU OF LAND MANAGEMENT
ARIZONA STATE OFFICE
222 NORTH CENTRAL AVENUE
PHOENIX, AZ 85004

COUNT: <u>4</u> \$ <u>500.00</u> INT: <u>12</u> FOR OFFICIAL USE ONLY
--

THE CLAIMS ARE SITUATED IN _____ COUNTY, ARIZONA.

DLM SERIAL NUMBERS _____ NAMES OF CLAIMS OR SITES _____

A MC _____ THRU A MC _____
COUNTY BOOK/DOCKET _____, PAGE(S) OR FEE NO(S) _____

A MC _____ THRU A MC _____
COUNTY BOOK/DOCKET _____, PAGE(S) OR FEE NO(S) _____

(OR) IF NOT CONSECUTIVE NUMBERS LIST SEPARATELY BELOW:

*Closed
2/25/97
affirmed 5/15/97
1 BLA 97-304*

BLM SERIAL NUMBERS	NAME OF CLAIMS/SITES	COUNTY BOOK/DOCKET & PAGE OR FEE NUMBER
A MC <u>344327</u>	<u>Moly #1</u>	_____
A MC <u>344328</u>	<u>Moly #2</u>	_____
A MC <u>344329</u>	<u>Moly #3</u>	_____
A MC <u>344330</u>	<u>Moly #4</u>	_____
A MC _____	_____	_____
A MC _____	_____	_____
A MC _____	_____	_____
A MC _____	_____	_____
A MC _____	_____	_____
A MC _____	_____	_____
A MC _____	_____	_____
A MC _____	_____	_____
A MC _____	_____	_____

CLAIMANT'S NAME: Louis B. Ellsworth Jr.
ADDRESS: P.O. Box 49 Globe Az. 85502
 CHECK HERE IF THIS IS A CHANGE OF ADDRESS PHONE: 520-425-8181 STATE: _____ ZIP: _____

SIGNATURE: _____
TO RECORD WITH THE COUNTY, ONE CLAIMANT OR THE AGENT MUST SIGN

TIME STAMP

LIST ALL ADDITIONAL OWNERS ON REVERSE SIDE OF THIS FORM

FOR OFFICIAL USE ONLY		
ENTERED INTO COMPUTER: <u>10/19/00</u>	<u>R</u>	<u>MS</u>
DATE	INITIALS	VERIFIED

July 16, 1997

ARIZONA
2000 AUG 28 A 9:12
RECEIVED
BLM STATE OFFICE

MAINTENANCE FEE PAYMENT

**\$100.00 MAINTENANCE FEE PAYMENT DUE ON OR BEFORE AUGUST 31, 19~~2000~~²⁰⁰⁰
IN LIEU OF ASSESSMENT WORK FOR THE UPCOMING ASSESSMENT
YEAR BEGINNING SEPTEMBER 1 OF THE YEAR NOTED ABOVE.**

BUREAU OF LAND MANAGEMENT
ARIZONA STATE OFFICE
222 NORTH CENTRAL AVENUE
PHOENIX, AZ 85004

COUNT: 12 \$ 1200.00 INT: 125 OR
OFFICIAL USE ONLY

THE CLAIMS ARE SITUATED IN _____ COUNTY, ARIZONA.

BLM SERIAL NUMBERS	NAMES OF CLAIMS OR SITES
A MC <u>76477</u> THRU A MC _____ COUNTY BOOK/DOCKET _____, PAGE(S) OR FEE NO(S) _____	<u>Lost Bar #1</u>
A MC <u>76478</u> THRU A MC _____ COUNTY BOOK/DOCKET _____, PAGE(S) OR FEE NO(S) _____	<u>Lost Bar #2</u>
A MC <u>76479</u> THRU A MC _____ COUNTY BOOK/DOCKET _____, PAGE(S) OR FEE NO(S) _____	<u>Lost Bar #3</u>

(OR) IF NOT CONSECUTIVE NUMBERS LIST SEPARATELY BELOW:

BLM SERIAL NUMBERS	NAME OF CLAIMS/SITES	COUNTY BOOK/DOCKET & PAGE OR FEE NUMBER
A MC <u>76480</u>	<u>Lost Bar #4</u>	_____
A MC <u>76481</u>	<u>Lost Bar #5</u>	_____
A MC <u>76482</u>	<u>Lost Bar #6</u>	_____
A MC <u>76483</u>	<u>Lost Bar #7</u>	_____
A MC <u>76484</u>	<u>Lost Bar #8</u>	_____
A MC <u>76485</u>	<u>Lost Bar #9</u>	_____
A MC <u>76486</u>	<u>Lost Bar #10</u>	_____
A MC <u>76487</u>	<u>Lost Bar #11</u>	_____
A MC <u>76488</u>	<u>Lost Bar #12</u>	_____
A MC _____	_____	_____
A MC _____	_____	_____
A MC _____	_____	_____

CLAIMANT'S NAME: Louis B. Ellsworth Jr.
ADDRESS: P.O. Box 49 CITY: Globe STATE: Az. ZIP: 85502

CHECK HERE IF THIS IS A CHANGE OF ADDRESS PHONE: (520) 425-8181 STATE: _____ ZIP: _____

SIGNATURE: Louis B. Ellsworth Jr.
TO RECORD WITH THE COUNTY, ONE CLAIMANT OR THE AGENT MUST SIGN

TIME STAMP

LIST ALL ADDITIONAL OWNERS ON REVERSE SIDE OF THIS FORM
FOR OFFICIAL USE ONLY
ENTERED INTO COMPUTER: 10/1/00 L KB
DATE INITIALS VERIFIED

July 16, 1997

PHOENIX, ARIZONA
2000 AUG 28 A 9 12
RECEIVED
BLM ARIZONA STATE OFFICE

United States Department of the Interior
Bureau of Land Management
 BUSINESS & SUPPORT SVCS DIV
 222 N CENTRAL AVE
 PHOENIX, AZ 85004 -2203
 Phone: (602) 417-9200

Receipt	
No:	177366

Transaction #: 190624
Date of Transaction: 08/28/2000

CUSTOMER: LOUIS B ELLSWORTH
 PO BOX 49
 GLOBE, AZ 85502

LINE #	QTY	COMMODITY / SUBJECT / ACTION / PRODUCT	REMARKS	UNIT PRICE	TOTAL
1	1	LOCATABLE MINERALS / MINING CLAIMS-ACCOUNTS/UNADJUDICATED / MINING CLAIM MONEY RECEIVED (455)	MAINT 2001 (32)	- n/a -	\$3,200.00
TOTAL:					\$3,200.00

PAYMENT INFORMATION			
1	AMOUNT:	\$3,200.00	POSTMARKED: N/A
	TYPE:	CHECK	RECEIVED: 08/28/2000
	CHECK NO:	1268	
	NAME:	ELLSWORTH, LOUIS B PO BOX 49 GLOBE AZ 85502	

REMARKS

CASE SERIAL NUMBER INFORMATION		
TRNS #	LINE #	CASES
190624	1	AMC72465

This receipt was generated by the automated BLM Collections and Billings System and is a paper representation of a portion of the official electronic record contained therein.

MAINTENANCE FEE PAYMENT Sept. 01, 2000

\$100.00 MAINTENANCE FEE PAYMENT DUE ON OR BEFORE ~~AUGUST 31, 19~~ _____
 IN LIEU OF ASSESSMENT WORK FOR THE UPCOMING ASSESSMENT
 YEAR BEGINNING SEPTEMBER 1 OF THE YEAR NOTED ABOVE.

BUREAU OF LAND MANAGEMENT
 ARIZONA STATE OFFICE
 222 NORTH CENTRAL AVENUE
 PHOENIX, AZ 85004-2003

COUNT: 8 \$ 800 INT: mg
 FOR OFFICIAL USE ONLY

THE CLAIMS ARE SITUATED IN Gila COUNTY, ARIZONA.

BLM SERIAL NUMBERS NAMES OF CLAIMS OR SITES

A MC _____ THRU A MC _____
 COUNTY BOOK/DOCKET _____, PAGE(S) OR FEE NO(S) _____

A MC _____ THRU A MC _____
 COUNTY BOOK/DOCKET _____, PAGE(S) OR FEE NO(S) _____

(OR) IF NOT CONSECUTIVE NUMBERS LIST SEPARATELY BELOW:

BLM SERIAL NUMBERS	NAME OF CLAIMS/SITES	COUNTY BOOK/DOCKET & PAGE OR FEE NUMBER
A MC <u>76467</u>	<u>SANTA MONICA #1</u>	_____
A MC <u>76471</u>	<u>SANTA MONICA #5</u>	_____
A MC <u>76473</u>	<u>SANTA MONICA #7</u>	_____
A MC <u>76489</u>	<u>LOST BAR #13</u>	_____
A MC <u>76490</u>	<u>LOST BAR #14</u>	_____
A MC <u>76491</u>	<u>LOST BAR #15</u>	_____
A MC <u>76494</u>	<u>LOST BAR #18</u>	_____
A MC <u>76496</u>	<u>LOST BAR #20</u>	_____
A MC _____	_____	_____
A MC _____	_____	_____
A MC _____	_____	_____
A MC _____	_____	_____

CLAIMANT'S NAME: ALFONSO A. MARIN
 ADDRESS: P.O. BOX 369 CITY: CLAYPOOL STATE: AZ

CHECK HERE IF THIS IS A CHANGE OF ADDRESS PHONE: (520) 473-3868 ZIP: 85532

SIGNATURE: Alfonso A. Marin
 TO RECORD WITH THE COUNTY, ONE CLAIMANT OR THE AGENT MUST SIGN.

LIST ALL ADDITIONAL OWNERS ON REVERSE SIDE OF THIS FORM
 FOR OFFICIAL USE ONLY
 ENTERED INTO COMPUTER: 9-6-00 SM 26 SEP 2000
 DATE INITIALS VERIFIED

PHOENIX, ARIZONA
 TIME STAMP
 2000 AUG 31 P 1:32
 RECEIVED
 BLM, AZ STATE OFFICE

43 CFR 3833.0-5(e) (August 30, 1994) REQUIRES THAT THE NAMES OF ALL OF THE OWNERS AND THEIR CURRENT ADDRESSES SHALL BE IDENTIFIED ON ALL INSTRUMENTS REQUIRED TO BE RECORDED OR FILED BY THE REGULATIONS, 43 CFR SUBPART 3833.

CLAIMANT'S NAME: _____
ADDRESS: _____ CITY: _____ STATE: _____
 CHECK HERE IF THIS PHONE: () ZIP: _____ IS
CHANGE OF ADDRESS

CLAIMANT'S NAME: _____
ADDRESS: _____ CITY: _____ STATE: _____
 CHECK HERE IF THIS PHONE: () ZIP: _____ IS
CHANGE OF ADDRESS

CLAIMANT'S NAME: _____
ADDRESS: _____ CITY: _____ STATE: _____
 CHECK HERE IF THIS PHONE: () ZIP: _____ IS
CHANGE OF ADDRESS

CLAIMANT'S NAME: _____
ADDRESS: _____ CITY: _____ STATE: _____
 CHECK HERE IF THIS PHONE: () ZIP: _____ IS
CHANGE OF ADDRESS

CLAIMANT'S NAME: _____
ADDRESS: _____ CITY: _____ STATE: _____
 CHECK HERE IF THIS PHONE: () ZIP: _____ IS
CHANGE OF ADDRESS

CLAIMANT'S NAME: _____
ADDRESS: _____ CITY: _____ STATE: _____
 CHECK HERE IF THIS PHONE: () ZIP: _____ IS
CHANGE OF ADDRESS

CLAIMANT'S NAME: _____
ADDRESS: _____ CITY: _____ STATE: _____
 CHECK HERE IF THIS PHONE: () ZIP: _____ IS
CHANGE OF ADDRESS

CLAIMANT'S NAME: _____
ADDRESS: _____ CITY: _____ STATE: _____
 CHECK HERE IF THIS PHONE: () ZIP: _____ IS
CHANGE OF ADDRESS

United States Department of the Interior
Bureau of Land Management
 BUSINESS & SUPPORT SVCS DIV
 222 N CENTRAL AVE
 PHOENIX, AZ 85004 -2203
 Phone: (602) 417-9200

Receipt	
No:	182306

Transaction #: 195609					
Date of Transaction: 09/01/2000					
CUSTOMER: ALFONSO MARIN BOX 369 CLAYPOOL, AZ 85532					
LINE #	QTY	COMMODITY / SUBJECT / ACTION / PRODUCT	REMARKS	UNIT PRICE	TOTAL
1	1	LOCATABLE MINERALS / MINING CLAIMS-ACCOUNTS/UNADJUDICATED / MINING CLAIM MONEY RECEIVED (455)	MAINT 2001 (8)	- n/a -	\$800.00
TOTAL:					\$800.00

PAYMENT INFORMATION			
1	AMOUNT:	\$150.00	POSTMARKED: N/A
	TYPE:	CHECK	RECEIVED: 09/01/2000
	CHECK NO:	1241	
	NAME:	ROMERO, PATRICK H 7526 W WHITTON AVE PHOENIX AZ 85035	
2	AMOUNT:	\$150.00	POSTMARKED: N/A
	TYPE:	CHECK	RECEIVED: 09/01/2000
	CHECK NO:	1016	
	NAME:	MARIN, XAVIER V 1607 W CARTER RD PHOENIX AZ 85041	
3	AMOUNT:	\$500.00	POSTMARKED: N/A
	TYPE:	CHECK	RECEIVED: 09/01/2000
	CHECK NO:	1014	
	NAME:	MARIN, ALFONSO BOX 369 CLAYPOOL AZ 85532	

REMARKS

PHONE #520-473-3868 A MARIN PHONE #602-271-6916 X MARIN

CASE SERIAL NUMBER INFORMATION

TRNS #	LINE #	CASES
195609	1	AMC76467

This receipt was generated by the automated BLM Collections and Billings System and is a paper representation of a portion of the official electronic record contained therein.

76467

MAINTENANCE FEE PAYMENT

\$100.00 MAINTENANCE FEE PAYMENT DUE ON OR BEFORE SEP 01 99
IN LIEU OF ASSESSMENT WORK FOR THE UPCOMING ASSESSMENT
YEAR BEGINNING SEPTEMBER 1 OF THE YEAR NOTED ABOVE.

Bureau Of Land Management
Arizona State Office
222 North Central Avenue
Phoenix, AZ. 85004-2203

COUNT: 8 \$800.00 INT: 2
FOR OFFICIAL USE ONLY

THE CLAIMS ARE SITUATED IN Gila COUNTY, ARIZONA.

BLM SERIAL NUMBERS NAMES OF CLAIMS OR SITES
A MC _____ THRU A MC _____
COUNTY BOOK/DOCKET _____, PAGE(S) OR FEE NO(S) _____
A MC _____ THRU A MC _____
COUNTY BOOK/DOCKET _____, PAGE(S) OR FEE NO(S) _____

(OR) IF NOT CONSECUTIVE NUMBERS LIST SEPARATELY BELOW:

BLM SERIAL NUMBERS	NAME OF CLAIMS/SITES	COUNTY BOOK/DOCKET & PAGE OR FEE NUMBER
A MC 76467	SANTA MONICA #1	
A MC 76471	SANTA MONICA #5	
A MC 76473	SANTA MONICA #7	
A MC 76489	LOST BAR #13	
A MC 76490	LOST BAR #14	
A MC 76491	LOST BAR #15	
76494 A MC 76494	LOST BAR #18	} file sent 10/99
76496 A MC 76496	LOST BAR #20	
A MC _____	_____	_____
A MC _____	_____	_____

CLAIMANT'S NAME: Alfonso A. Medina
ADDRESS: P.O. Box 369 CITY: Claypool STATE: AZ

CHECK HERE IF THIS IS A CHANGE OF ADDRESS PHONE: (520) 473-3868 ZIP: 85532

SIGNATURE: Alfonso A. Medina
TO RECORD WITH THE COUNTY, ONE CLAIMANT OR THE AGENT MUST SIGN

LIST ALL ADDITIONAL OWNERS ON REVERSE SIDE OF THIS FORM

FOR OFFICIAL USE ONLY
ENTERED INTO COMPUTER: 10/26/99 [Signature] 803
DATE INITIALS VERIFIED

TIME STAMP 1999 AUG 30 A 11:32
RECEIVED BLM AT STATE OFFICE PHOENIX, ARIZONA

43 CFR 3833.0-5(e) (August 30, 1994) REQUIRES THAT THE NAMES OF ALL OF THE OWNERS AND THEIR CURRENT ADDRESSES SHALL BE IDENTIFIED ON ALL INSTRUMENTS REQUIRED TO BE RECORDED OR FILED BY THE REGULATIONS, 43 CFR SUBPART 3833.

CLAIMANT'S NAME: _____

ADDRESS: _____ CITY: _____ STATE: _____

CHECK HERE IF THIS IS CHANGE OF ADDRESS PHONE: () ZIP: _____

CLAIMANT'S NAME: _____

ADDRESS: _____ CITY: _____ STATE: _____

CHECK HERE IF THIS IS CHANGE OF ADDRESS PHONE: () ZIP: _____

CLAIMANT'S NAME: _____

ADDRESS: _____ CITY: _____ STATE: _____

CHECK HERE IF THIS IS CHANGE OF ADDRESS PHONE: () ZIP: _____

CLAIMANT'S NAME: _____

ADDRESS: _____ CITY: _____ STATE: _____

CHECK HERE IF THIS IS CHANGE OF ADDRESS PHONE: () ZIP: _____

CLAIMANT'S NAME: _____

ADDRESS: _____ CITY: _____ STATE: _____

CHECK HERE IF THIS IS CHANGE OF ADDRESS PHONE: () ZIP: _____

CLAIMANT'S NAME: _____

ADDRESS: _____ CITY: _____ STATE: _____

CHECK HERE IF THIS IS CHANGE OF ADDRESS PHONE: () ZIP: _____

CLAIMANT'S NAME: _____

ADDRESS: _____ CITY: _____ STATE: _____

CHECK HERE IF THIS IS CHANGE OF ADDRESS PHONE: () ZIP: _____

UNITED STATES
DEPARTMENT OF THE INTERIOR
BUREAU OF LAND MANAGEMENT

RECEIPT AND ACCOUNTING ADVICE

NO. 2297054 04

TC/AZ

06/30/99

Subject: CLAIM MAINTENANCE FEE 2000 - 8

2 27 13

800.00 ✓

Applicant:

ALFONSO A MARIN
BOX 369
CLAYPOOL AZ 85532-0369

Remitter: CK 1804 - 1650.00
CK 1295 - 1150.00
520 473-3868

Assignor:

LEASE MANAGEMENT DATA NEW UPDATE PAYMENT

ORIGINAL SERIAL NO.	ASG.	TYPE	ST.	CTY.	FUND SYMBOL	ACRES/UNITS	RATE
AMC 76467, ET AL							

AMOUNT	ANV. DATE	EXP. DATE	BILL CYC.	S/C	DISTRICT	NEXT BILL	MISC. DATA	U of M	ACTUAL UNITS

ASSIGNMENT SERIAL NO.	ASG.	TYPE	ST.	CTY.	FUND SYMBOL	ACRES/UNITS	RATE

AMOUNT	ANV. DATE	EXP. DATE	BILL CYC.	S/C	DISTRICT	NEXT BILL	MISC. DATA	U of M	ACTUAL UNITS

APPLY REMITTANCE			
ACTION	FUND SYMBOL	CTY.	AMOUNT
FILING FEE			
RENTAL			
UNEARNED			
REFUND			
TOTAL			
AMOUNT DUE			

Remarks:

BY: _____ DATE: _____

- Lease in Escrow?
- KGS? Of Interest?
- Auto Escalates? Operating Rights?
- Auto Renew? Operator
- Bond Filed?

FOR MMS USE ONLY		
BILLEE		FOREST REFUGE
NUMBER		
OCS SECTION		
CODE		

Jo 10/27/99

OFFICIAL COPIES

/CF/

/SD READ/

/GROUP/

/AUTHOR/

3800 (952.3) SM

AMC76467

OCT 27 1999

Mr. Alfonso A. Marin
P.O. Box 369
Claypool, Arizona 85532

Dear Mr. Marin:

Your 2000 maintenance fee payment received August 30, 1999, appears to have incorrect serial numbers.

Listed below are the BLM serial numbers assigned to the claims:

<u>BLM SERIAL NUMBER</u>	<u>CLAIM NAME</u>
AMC 76494	Lost Bar #18
AMC 76496	Lost Bar #20

Enclosed is a copy of the Maintenance Fee Payment form submitted to our office.

To receive proper credit and avoid closure in the future, always include the assigned BLM serial number and the name of each claim on all correspondence.

If additional assistance is needed, please contact Shelby Mustain at (602) 417-9518.

Sincerely,

/s/ Doris D. Morrison

W Ivy Garcia, Supervisor
Lands and Minerals Operations

Enclosure

SMUSTAIN:sm:10/27/1999:1&m34065amcwrong

76467

MAINTENANCE FEE PAYMENT

\$100.00 MAINTENANCE FEE PAYMENT DUE ON OR BEFORE SEP 01 99
IN LIEU OF ASSESSMENT WORK FOR THE UPCOMING ASSESSMENT
YEAR BEGINNING SEPTEMBER 1 OF THE YEAR NOTED ABOVE.

Bureau Of Land Management
Arizona State Office
222 North Central Avenue
Phoenix, AZ. 85004-2203

COUNT: 8 \$800.00 INT: 2
FOR OFFICIAL USE ONLY

THE CLAIMS ARE SITUATED IN Gila COUNTY, ARIZONA.

BLM SERIAL NUMBERS NAMES OF CLAIMS OR SITES
A MC _____ THRU A MC _____
COUNTY BOOK/DOCKET _____ PAGE(S) OR FEE NO(S) _____
A MC _____ THRU A MC _____
COUNTY BOOK/DOCKET _____ PAGE(S) OR FEE NO(S) _____

(OR) IF NOT CONSECUTIVE NUMBERS LIST SEPARATELY BELOW:

BLM SERIAL NUMBERS	NAME OF CLAIMS/SITES	COUNTY BOOK/DOCKET & PAGE OR FEE NUMBER
A MC 76467	SANTA MONICA #1	
A MC 76471	SANTA MONICA #5	
A MC 76473	SANTA MONICA #7	
A MC 76489	LOST BAR #13	
A MC 76490	LOST BAR #14	
A MC 76491	LOST BAR #15	
A MC 74694	LOST BAR #18	
A MC 74696	LOST BAR #20	
A MC _____	_____	_____
A MC _____	_____	_____

CLAIMANT'S NAME: Jeffrey P. Morgan
ADDRESS: PO Box 369 CITY: Chaparral STATE: AZ

CHECK HERE IF THIS IS A CHANGE OF ADDRESS PHONE: (520) 473-9868 ZIP: 85532

SIGNATURE: Jeffrey P. Morgan
TO RECORD WITH THE COUNTY, ONE CLAIMANT OR THE AGENT MUST SIGN

TIME STAMP 1999 AUG 11 11:28 AM

72462
76467

MAINTENANCE FEE PAYMENT

\$100.00 MAINTENANCE FEE PAYMENT DUE ON OR BEFORE AUGUST 31, 1998
IN LIEU OF ASSESSMENT WORK FOR THE UPCOMING ASSESSMENT
YEAR BEGINNING SEPTEMBER 1 OF THE YEAR NOTED ABOVE.

BUREAU OF LAND MANAGEMENT
ARIZONA STATE OFFICE
222 NORTH CENTRAL AVENUE
PHOENIX, AZ 85004

COUNT: 2 \$ 200.00 INT: 6 FOR
OFFICIAL USE ONLY

THE CLAIMS ARE SITUATED IN _____ COUNTY, ARIZONA.

BLM SERIAL NUMBERS

NAMES OF CLAIMS OR SITES

A MC _____ THRU A MC _____
COUNTY BOOK/DOCKET _____, PAGE(S) OR FEE NO(S) _____

A MC _____ THRU A MC _____
COUNTY BOOK/DOCKET _____, PAGE(S) OR FEE NO(S) _____

(OR) IF NOT CONSECUTIVE NUMBERS LIST SEPARATELY BELOW:

BLM SERIAL NUMBERS	NAME OF CLAIMS/SITES	COUNTY BOOK/DOCKET & PAGE OR FEE NUMBER
A MC <u>72502</u>	<u>Highline Copper #1</u>	
A MC <u>72506</u>	<u>Highline Copper #5</u>	
A MC _____	_____	_____
A MC _____	_____	_____
A MC _____	_____	_____
A MC _____	_____	_____
A MC _____	_____	_____
A MC _____	_____	_____
A MC _____	_____	_____
A MC _____	_____	_____
A MC _____	_____	_____
A MC _____	_____	_____

CLAIMANT'S NAME: Louis B. Ellsworth Jr.

ADDRESS: P.O. Box 49 CITY: Globe STATE: AZ ZIP: 85502

CHECK HERE IF THIS IS A CHANGE OF ADDRESS PHONE: () _____

SIGNATURE: Louis B. Ellsworth Jr.
TO RECORD WITH THE COUNTY, ONE CLAIMANT OR THE AGENT MUST SIGN

LIST ALL ADDITIONAL OWNERS ON REVERSE SIDE OF THIS FORM

FOR OFFICIAL USE ONLY
ENTERED INTO COMPUTER: AUG 28 1998
DATE INITIALS VERIFIED [Signature]

TIME STAMP
RECEIVED
BLM AZ OFFICE
1998 AUG 27 10:12

MAINTENANCE FEE PAYMENT

\$100.00 MAINTENANCE FEE PAYMENT DUE ON OR BEFORE AUGUST 31, 1998
 IN LIEU OF ASSESSMENT WORK FOR THE UPCOMING ASSESSMENT
 YEAR BEGINNING SEPTEMBER 1 OF THE YEAR NOTED ABOVE.

BUREAU OF LAND MANAGEMENT
 ARIZONA STATE OFFICE
 222 NORTH CENTRAL AVENUE
 PHOENIX, AZ 85004

COUNT: 11 \$1100.00 INT: 100 FOR
 OFFICIAL USE ONLY

THE CLAIMS ARE SITUATED IN _____ COUNTY, ARIZONA.

BLM SERIAL NUMBERS	NAMES OF CLAIMS OR SITES
A MC _____ THRU A MC _____ COUNTY BOOK/DOCKET _____, PAGE(S) OR FEE NO(S) _____	_____
A MC _____ THRU A MC _____ COUNTY BOOK/DOCKET _____, PAGE(S) OR FEE NO(S) _____	_____

(OR) IF NOT CONSECUTIVE NUMBERS LIST SEPARATELY BELOW:

BLM SERIAL NUMBERS	NAME OF CLAIMS/SITES	COUNTY BOOK/DOCKET & PAGE OR FEE NUMBER
A MC <u>76489</u>	<u>Lost Bar #13</u>	_____
A MC <u>76490</u>	<u>Lost Bar #14</u>	_____
A MC <u>76491</u>	<u>Lost Bar #15</u>	_____
A MC <u>76492</u>	<u>Lost Bar #16</u> <i>closed</i>	_____
A MC <u>76493</u>	<u>Lost Bar #17</u> <i>closed</i>	_____
A MC <u>76494</u>	<u>Lost Bar #18</u>	_____
A MC <u>76495</u>	<u>Lost Bar #19</u> <i>closed</i>	_____
A MC <u>76496</u>	<u>Lost Bar #20</u>	_____
A MC <u>76497</u>	<u>Lost Bar #21</u> <i>closed</i>	_____
A MC <u>76498</u>	<u>Lost Bar #22</u> <i>closed</i>	_____
A MC <u>76499</u>	<u>Lost Bar #23</u> <i>closed</i>	_____
A MC _____	_____	_____

CLAIMANT'S NAME: Louis B. Ellsworth Jr.
 ADDRESS: P.O. Box 49 CITY: Globe STATE: AZ ZIP: 85502
 CHECK HERE IF THIS IS A CHANGE OF ADDRESS PHONE: () _____

SIGNATURE: *Louis B. Ellsworth Jr.*
 TO RECORD WITH THE COUNTY, ONE CLAIMANT OR THE AGENT MUST SIGN

LIST ALL ADDITIONAL OWNERS ON REVERSE SIDE OF THIS FORM

FOR OFFICIAL USE ONLY
 ENTERED INTO COMPUTER: _____
 DATE: AUG 28 1998 INITIALS: [Signature] VERIFIED: [Signature]

TIME STAMP
 PHOENIX ARIZONA
 1998 AUG 27 A 10:12
 RECEIVED
 B.L.M. AZ STATE OFFICE

MAINTENANCE FEE PAYMENT

\$100.00 MAINTENANCE FEE PAYMENT DUE ON OR BEFORE AUGUST 31, 1998
 IN LIEU OF ASSESSMENT WORK FOR THE UPCOMING ASSESSMENT
 YEAR BEGINNING SEPTEMBER 1 OF THE YEAR NOTED ABOVE.

BUREAU OF LAND MANAGEMENT
 ARIZONA STATE OFFICE
 222 NORTH CENTRAL AVENUE
 PHOENIX, AZ 85004

COUNT: 12 \$ 1200.00 INT: KC FOR
 OFFICIAL USE ONLY

THE CLAIMS ARE SITUATED IN _____ COUNTY, ARIZONA.

BLM SERIAL NUMBERS	NAMES OF CLAIMS OR SITES
A MC _____ THRU A MC _____ COUNTY BOOK/DOCKET _____, PAGE(S) OR FEE NO(S) _____	_____
A MC _____ THRU A MC _____ COUNTY BOOK/DOCKET _____, PAGE(S) OR FEE NO(S) _____	_____

(OR) IF NOT CONSECUTIVE NUMBERS LIST SEPARATELY BELOW:

BLM SERIAL NUMBERS	NAME OF CLAIMS/SITES	COUNTY BOOK/DOCKET & PAGE OR FEE NUMBER
A MC <u>76477</u>	<u>Lost Bar #1</u>	_____
A MC <u>76478</u>	<u>Lost Bar #2</u>	_____
A MC <u>76479</u>	<u>Lost Bar #3</u>	_____
A MC <u>76480</u>	<u>Lost Bar #4</u>	_____
A MC <u>76481</u>	<u>Lost Bar #5</u>	_____
A MC <u>76482</u>	<u>Lost Bar #6</u>	_____
A MC <u>76483</u>	<u>Lost Bar #7</u>	_____
A MC <u>76484</u>	<u>Lost Bar #8</u>	_____
A MC <u>76485</u>	<u>Lost Bar #9</u>	_____
A MC <u>76486</u>	<u>Lost Bar #10</u>	_____
A MC <u>76487</u>	<u>Lost Bar #11</u>	_____
A MC <u>76488</u>	<u>Lost Bar #12</u>	_____

CLAIMANT'S NAME: Louis B. Ellsworth Jr.

ADDRESS: P.O. Box 49 CITY: Globe STATE: AZ ZIP: 85502

CHECK HERE IF THIS IS A CHANGE OF ADDRESS PHONE: () _____

SIGNATURE: Louis B. Ellsworth
 TO RECORD WITH THE COUNTY, ONE CLAIMANT OR THE AGENT MUST SIGN

LIST ALL ADDITIONAL OWNERS ON REVERSE SIDE OF THIS FORM

FOR OFFICIAL USE ONLY

ENTERED INTO COMPUTER: _____ DATE _____ INITIALS _____ VERIFIED _____

TIME STAMP
 PHOENIX, ARIZONA
 1998 AUG 27 10:12 AM
 B.L.M. AZ STATE OFFICE
 RECEIVED

MAINTENANCE FEE PAYMENT

\$100.00 MAINTENANCE FEE PAYMENT DUE ON OR BEFORE AUGUST 31, 1998
 IN LIEU OF ASSESSMENT WORK FOR THE UPCOMING ASSESSMENT
 YEAR BEGINNING SEPTEMBER 1 OF THE YEAR NOTED ABOVE.

BUREAU OF LAND MANAGEMENT
 ARIZONA STATE OFFICE
 222 NORTH CENTRAL AVENUE
 PHOENIX, AZ 85004

COUNT: 4 \$ 400.00 INT: KC FOR
 OFFICIAL USE ONLY

THE CLAIMS ARE SITUATED IN _____ COUNTY, ARIZONA.

BLM SERIAL NUMBERS	NAMES OF CLAIMS OR SITES
A MC _____ THRU A MC _____ COUNTY BOOK/DOCKET _____, PAGE(S) OR FEE NO(S) _____	_____
A MC _____ THRU A MC _____ COUNTY BOOK/DOCKET _____, PAGE(S) OR FEE NO(S) _____	_____

(OR) IF NOT CONSECUTIVE NUMBERS LIST SEPARATELY BELOW:

BLM SERIAL NUMBERS	NAME OF CLAIMS/SITES	COUNTY BOOK/DOCKET & PAGE OR FEE NUMBER
A MC <u>72465</u>	<u>Silver Creek #4</u>	_____
A MC <u>72467</u>	<u>Silver Creek #6</u>	_____
A MC <u>72469</u>	<u>Silver Creek #8</u>	_____
A MC <u>72472</u>	<u>Silver Creek #11</u> <i>closed</i>	_____
A MC _____	_____	_____
A MC _____	_____	_____
A MC _____	_____	_____
A MC _____	_____	_____
A MC _____	_____	_____
A MC _____	_____	_____
A MC _____	_____	_____
A MC _____	_____	_____

CLAIMANT'S NAME: Louis B. Ellsworth Jr.
 ADDRESS: P.O. Box 49 CITY: Globe STATE: AZ ZIP: 85502
 CHECK HERE IF THIS IS A CHANGE OF ADDRESS PHONE: () _____

SIGNATURE: Louis B. Ellsworth Jr.
 TO RECORD WITH THE COUNTY, ONE CLAIMANT OR THE AGENT MUST SIGN

LIST ALL ADDITIONAL OWNERS ON REVERSE SIDE OF THIS FORM

FOR OFFICIAL USE ONLY

ENTERED INTO COMPUTER: Aug 2 1998 DATE _____ INITIALS _____ VERIFIED _____

TIME STAMP
 PHOENIX ARIZONA

1998 AUG 27 A 10: 2

RECEIVED
 B.L.M. AZ STATE OFFICE

MAINTENANCE FEE PAYMENT

\$100.00 MAINTENANCE FEE PAYMENT DUE ON OR BEFORE AUGUST 31, 1998
 IN LIEU OF ASSESSMENT WORK FOR THE UPCOMING ASSESSMENT
 YEAR BEGINNING SEPTEMBER 1 OF THE YEAR NOTED ABOVE.

BUREAU OF LAND MANAGEMENT
 ARIZONA STATE OFFICE
 222 NORTH CENTRAL AVENUE
 PHOENIX, AZ 85004

COUNT: 6 \$ 600.00 INT: KC FOR
 OFFICIAL USE ONLY

THE CLAIMS ARE SITUATED IN _____ COUNTY, ARIZONA.

BLM SERIAL NUMBERS	NAMES OF CLAIMS OR SITES
A MC _____ THRU A MC _____ COUNTY BOOK/DOCKET _____, PAGE(S) OR FEE NO(S) _____	_____
A MC _____ THRU A MC _____ COUNTY BOOK/DOCKET _____, PAGE(S) OR FEE NO(S) _____	_____

(OR) IF NOT CONSECUTIVE NUMBERS LIST SEPARATELY BELOW:

BLM SERIAL NUMBERS	NAME OF CLAIMS/SITES	COUNTY BOOK/DOCKET & PAGE OR FEE NUMBER
A MC <u>72507</u>	<u>Princess 1</u>	_____
A MC <u>72508</u>	<u>Princess 2</u>	_____
A MC <u>72509</u>	<u>Princess 3</u>	_____
A MC <u>72510</u>	<u>Princess 4</u>	_____
A MC <u>72511</u>	<u>Princess 5</u>	_____
A MC <u>72512</u>	<u>Princess 6</u>	_____
A MC _____	_____	_____
A MC _____	_____	_____
A MC _____	_____	_____
A MC _____	_____	_____
A MC _____	_____	_____
A MC _____	_____	_____

CLAIMANT'S NAME: Louis B. Ellsworth Jr.
 ADDRESS: P.O. Box 49 CITY: Globe STATE: AZ ZIP: 85502
 CHECK HERE IF THIS IS A CHANGE OF ADDRESS PHONE: () _____

SIGNATURE: Louis B. Ellsworth Jr.
 TO RECORD WITH THE COUNTY, ONE CLAIMANT OR THE AGENT MUST SIGN

LIST ALL ADDITIONAL OWNERS ON REVERSE SIDE OF THIS FORM

FOR OFFICIAL USE ONLY
 ENTERED INTO COMPUTER: AUG 28 1998 DATE
 INITIALS [Signature] VERIFIED [Signature]

TIME STAMP
 PHOENIX ARIZONA
 1998 AUG 27 10:27
 RECEIVED
 B.L.M. ARIZONA STATE OFFICE

Form 1270-41
March 1984)

UNITED STATES
DEPARTMENT OF THE INTERIOR
BUREAU OF LAND MANAGEMENT

RECEIPT AND ACCOUNTING ADVICE

NO. 2380729

Subject: CLAIM MAINTENANCE FEE 1999

Applicant:
LOUIS ELLSWORTH JR
BOX 49
GLOBE AZ 85502

Remitter:

Signature:

LEASE MANAGEMENT DATA										
<input type="checkbox"/> NEW <input type="checkbox"/> UPDATE <input type="checkbox"/> PAYMENT										
ORIGINAL SERIAL NO.	ASG.	TYPE	ST.	CTY.	FUND SYMBOL			ACRES/UNITS	RATE	
AMOUNT	ANV. DATE	EXP. DATE	BILL CYC.	S/C	DISTRICT	NEXT BILL	MISC. DATA	U of M	ACTUAL UNITS	
ASSIGNMENT SERIAL NO.	ASG.	TYPE	ST.	CTY.	FUND SYMBOL			ACRES/UNITS	RATE	
AMOUNT	ANV. DATE	EXP. DATE	BILL CYC.	S/C	DISTRICT	NEXT BILL	MISC. DATA	U of M	ACTUAL UNITS	

APPLY REMITTANCE			
ACTION	FUND SYMBOL	CTY.	AMOUNT
CLAIMING FEE			
ANNUAL			
EARNED			
FUND			700.00
TOTAL			
AMOUNT DUE			

Remarks: 72472, 76492-76493, 76495
76497-76499. closed.
Refund authorized.

BY: *Chary B. Hyde* DATE: 12/23/98

Lease in Escrow? _____
 Easements? _____
 Auto Escalates? _____
 Auto Renew? _____

Of Interest?
 Operating Rights? _____
 Operator _____
 Bond Filed? _____

FOR MMS USE ONLY		
BILLEE NUMBER		FOREST REFUGE
OCS SECTION		
CODE		

CASE FOLDER COPY

MAINTENANCE FEE PAYMENT

\$100.00 MAINTENANCE FEE PAYMENT DUE ON OR BEFORE AUGUST 31, 1998
 IN LIEU OF ASSESSMENT WORK FOR THE UPCOMING ASSESSMENT
 YEAR BEGINNING SEPTEMBER 1 OF THE YEAR NOTED ABOVE.

Bureau Of Land Management
 Arizona State Office
 222 North Central Avenue
 Phoenix, AZ. 85004-2203

76467

COUNT: 3 \$ 300.⁰⁰ INT: 100
 FOR OFFICIAL USE ONLY

THE CLAIMS ARE SITUATED IN GILA COUNTY,
 ARIZONA.

BLM SERIAL NUMBERS NAMES OF CLAIMS OR SITES

A MC _____ THRU A MC _____

COUNTY BOOK/DOCKET _____, PAGE(S) OR FEE NO(S) _____

A MC _____ THRU A MC _____

COUNTY BOOK/DOCKET _____, PAGE(S) OR FEE NO(S) _____

(OR) IF NOT CONSECUTIVE NUMBERS LIST SEPARATELY BELOW:

BLM SERIAL NUMBERS	NAME OF CLAIMS/SITES	COUNTY BOOK/DOCKET & PAGE OR FEE NUMBER
A MC <u>76467</u>	<u>SANTA MONICA #1</u>	_____
A MC <u>76471</u>	<u>SANTA MONICA #5</u>	_____
A MC <u>76489</u>	<u>LOST BAR #13</u>	_____
A MC <u>76490</u>	<u>LOST BAR #14</u>	_____
A MC <u>76491</u>	<u>LOST BAR #15</u>	_____
A MC <u>76494</u>	<u>LOST BAR #18</u>	_____
A MC <u>76496</u>	<u>LOST BAR #20</u>	_____
A MC <u>76473</u>	<u>SANTA MONICA #7</u>	_____
A MC _____	_____	_____
A MC _____	_____	_____

CLAIMANT'S NAME: James P. Marni

ADDRESS: P.O. Box 369 CITY: CLAYPOOL STATE: AZ

CHECK HERE IF THIS IS A CHANGE OF ADDRESS PHONE: 520 473-3868 ZIP: 85532

SIGNATURE: James P. Marni
 TO RECORD WITH THE COUNTY, ONE CLAIMANT OR THE AGENT MUST SIGN

LIST ALL ADDITIONAL OWNERS ON REVERSE SIDE OF THIS FORM

FOR OFFICIAL USE ONLY

ENTERED INTO COMPUTER: SEP 2 1998 J 8/14/98

DATE INITIALS VERIFIED

RECEIVED OFFICE
 B.L.M. AZ STATE OFFICE
 1998 AUG 31 A 10:51
 PHOENIX, ARIZONA

43 CFR 3833.0-5(e) (August 30, 1994) REQUIRES THAT THE NAMES OF ALL OF THE OWNERS AND THEIR CURRENT ADDRESSES SHALL BE IDENTIFIED ON ALL INSTRUMENTS REQUIRED TO BE RECORDED OR FILED BY THE REGULATIONS, 43 CFR SUBPART 3833.

CLAIMANT'S NAME: _____

ADDRESS: _____ CITY: _____ STATE: _____

CHECK HERE IF THIS IS CHANGE OF ADDRESS PHONE: () _____ ZIP: _____

CLAIMANT'S NAME: _____

ADDRESS: _____ CITY: _____ STATE: _____

CHECK HERE IF THIS IS CHANGE OF ADDRESS PHONE: () _____ ZIP: _____

CLAIMANT'S NAME: _____

ADDRESS: _____ CITY: _____ STATE: _____

CHECK HERE IF THIS IS CHANGE OF ADDRESS PHONE: () _____ ZIP: _____

CLAIMANT'S NAME: _____

ADDRESS: _____ CITY: _____ STATE: _____

CHECK HERE IF THIS IS CHANGE OF ADDRESS PHONE: () _____ ZIP: _____

CLAIMANT'S NAME: _____

ADDRESS: _____ CITY: _____ STATE: _____

CHECK HERE IF THIS IS CHANGE OF ADDRESS PHONE: () _____ ZIP: _____

CLAIMANT'S NAME: _____

ADDRESS: _____ CITY: _____ STATE: _____

CHECK HERE IF THIS IS CHANGE OF ADDRESS PHONE: () _____ ZIP: _____

CLAIMANT'S NAME: _____

ADDRESS: _____ CITY: _____ STATE: _____

CHECK HERE IF THIS IS CHANGE OF ADDRESS PHONE: () _____ ZIP: _____

UNITED STATES
DEPARTMENT OF THE INTERIOR
BUREAU OF LAND MANAGEMENT

04

RECEIPT AND ACCOUNTING ADVICE

NO. 2389886

BM/AZ

05/01/98

CLAIM MAINTENANCE FEE 1999 (3)

1 37 13

300.00 ✓

Subject:

Applicant:

ALFONSO A. MARTIN
P. O. BOX 369
CLAYPOOL, AZ 85532

PATRICK H. ROMERO
1865 W. WAPACHE ST.

Remitter: PHOENIX, AZ 85007
CK #1003 \$150/CASH \$150

Assignor:

LEASE MANAGEMENT DATA									
<input type="checkbox"/> NEW <input type="checkbox"/> UPDATE <input type="checkbox"/> PAYMENT									
ORIGINAL SERIAL NO.	ASG.	TYPE	ST.	CTY.	FUND SYMBOL			ACRES/UNITS	RATE
AMC 78467, ET AL									
AMOUNT	ANV. DATE	EXP. DATE	BILL CYC.	S/C	DISTRICT	NEXT BILL	MISC. DATA	U of M	ACTUAL UNITS
ASSIGNMENT SERIAL NO.	ASG.	TYPE	ST.	CTY.	FUND SYMBOL			ACRES/UNITS	RATE
AMOUNT	ANV. DATE	EXP. DATE	BILL CYC.	S/C	DISTRICT	NEXT BILL	MISC. DATA	U of M	ACTUAL UNITS

APPLY REMITTANCE

ACTION	FUND SYMBOL	CTY.	AMOUNT
FILING FEE			
RENTAL			
UNEARNED			
REFUND			
TOTAL			
AMOUNT DUE			

Remarks:

BY: _____ DATE: _____

Lease in Escrow?

KGS?

Auto Escalates?

Auto Renew?

Of Interest?

Operating Rights?

Operator

Bond Filed?

FOR MMS USE ONLY

BILLEE		FOREST REFUGE
NUMBER		
OCS SECTION		
CODE		

MAINTENANCE FEE PAYMENT

\$100.00 MAINTENANCE FEE PAYMENT DUE ON OR BEFORE AUGUST 31, 1997
IN LIEU OF ASSESSMENT WORK FOR THE UPCOMING ASSESSMENT
YEAR BEGINNING SEPTEMBER 1 OF THE YEAR NOTED ABOVE.

BUREAU OF LAND MANAGEMENT
 ARIZONA STATE OFFICE
 3707 NORTH 7TH STREET
 PHOENIX, AZ 85014 (OR)
 P.O. BOX 16563, PHOENIX, AZ 85011

COUNT: 10 \$ 1000.⁰⁰ INT: KC
 FOR OFFICIAL USE ONLY

THE CLAIMS ARE SITUATED IN Gila COUNTY, ARIZONA.

BLM SERIAL NUMBERS

NAMES OF CLAIMS OR SITES

A MC 76467 THRU A MC 76473 SANTA MONICA #1, #3, #5, #7
 COUNTY BOOK/DOCKET _____, PAGE(S) OR FEE NO(S) _____

A MC 76489 THRU A MC 76498 LOST BAR #13 THUR #14, #15, #18, #20
 COUNTY BOOK/DOCKET _____, PAGE(S) OR FEE NO(S) _____

(OR) IF NOT CONSECUTIVE NUMBERS LIST SEPARATELY BELOW:

BLM SERIAL NUMBERS	NAME OF CLAIMS/SITES	COUNTY BOOK/DOCKET & PAGE OR FEE NUMBER
A MC <u>76467</u> ✓	<u>SANTA MONICA #1</u>	_____
A MC <u>76469</u> ✓	<u>SANTA MONICA #3</u>	_____
A MC <u>76471</u> ✓	<u>SANTA MONICA #5</u>	_____
A MC <u>76473</u> ✓	<u>SANTA MONICA #7</u>	_____
A MC <u>76476</u>	<u>SANTA MONICA FOUND #3</u> <small>ARIZONA</small>	_____
A MC <u>76489</u>	<u>LOST BAR #13</u>	_____
A MC <u>76490</u>	<u>LOST BAR #14</u>	_____
A MC <u>76491</u>	<u>LOST BAR #15</u>	_____
A MC <u>76494</u>	<u>LOST BAR #18</u>	_____
A MC <u>76496</u>	<u>LOST BAR #20</u>	_____

CLAIMANT'S NAME: ALFONSO A. MARIN

ADDRESS: P.O. BOX 369 CITY: CLAYPOOL STATE: AZ

CHECK HERE IF THIS IS A CHANGE OF ADDRESS PHONE: (520) 473-3868 ZIP: 85532

SIGNATURE: Alfonso A. Marin
 TO RECORD WITH THE COUNTY, ONE CLAIMANT OR THE AGENT MUST SIGN

LIST ALL ADDITIONAL OWNERS ON REVERSE SIDE OF THIS FORM

FOR OFFICIAL USE ONLY

ENTERED INTO COMPUTER: 9/15 DATE INITIALS [Signature] VERIFIED [Signature] 1/30/98

TIME STAMP
 PHOENIX, ARIZONA
 Aug 26 1 46 PM '97
 RECEIVED
 B.L.M. AZ STATE OFFICE

43 CFR 3833.0-5(e) (August 30, 1994) REQUIRES THAT THE NAMES OF ALL OF THE OWNERS AND THEIR CURRENT ADDRESSES SHALL BE IDENTIFIED ON ALL INSTRUMENTS REQUIRED TO BE RECORDED OR FILED BY THE REGULATIONS, 43 CFR SUBPART 3833.

CLAIMANT'S NAME: _____

ADDRESS: _____ CITY: _____ STATE: _____

CHECK HERE IF THIS IS CHANGE OF ADDRESS PHONE: () _____ ZIP: _____

CLAIMANT'S NAME: _____

ADDRESS: _____ CITY: _____ STATE: _____

CHECK HERE IF THIS IS CHANGE OF ADDRESS PHONE: () _____ ZIP: _____

CLAIMANT'S NAME: _____

ADDRESS: _____ CITY: _____ STATE: _____

CHECK HERE IF THIS IS CHANGE OF ADDRESS PHONE: () _____ ZIP: _____

CLAIMANT'S NAME: _____

ADDRESS: _____ CITY: _____ STATE: _____

CHECK HERE IF THIS IS CHANGE OF ADDRESS PHONE: () _____ ZIP: _____

CLAIMANT'S NAME: _____

ADDRESS: _____ CITY: _____ STATE: _____

CHECK HERE IF THIS IS CHANGE OF ADDRESS PHONE: () _____ ZIP: _____

CLAIMANT'S NAME: _____

ADDRESS: _____ CITY: _____ STATE: _____

CHECK HERE IF THIS IS CHANGE OF ADDRESS PHONE: () _____ ZIP: _____

CLAIMANT'S NAME: _____

ADDRESS: _____ CITY: _____ STATE: _____

CHECK HERE IF THIS IS CHANGE OF ADDRESS PHONE: () _____ ZIP: _____

UNITED STATES
DEPARTMENT OF THE INTERIOR
BUREAU OF LAND MANAGEMENT

RECEIPT AND ACCOUNTING ADVICE

NO. 2372609 04

SM/AZ 08/26/97

Subject: CLAIM MAINTENANCE FEE 1998 - 10

2 48 13 1,000.00

Applicant:
ALFONSO A. MARIN
PO BOX 369
CLAYPOOL, AZ 85538

Remitter: MARIN, NEIL CHECK 148 \$100
ROMERO, PATRICK CHECK 513 \$150
MARIN, ALFONSO CHECK 1317 \$750
520-473-3868

Assignor:

LEASE MANAGEMENT DATA NEW UPDATE PAYMENT

ORIGINAL SERIAL NO.	ASG.	TYPE	ST.	CTY.	FUND SYMBOL	ACRES/UNITS	RATE
AMC 76467, ET AL							

AMOUNT	ANV. DATE	EXP. DATE	BILL CYC.	S/C	DISTRICT	NEXT BILL	MISC. DATA	U of M	ACTUAL UNITS

ASSIGNMENT SERIAL NO.	ASG.	TYPE	ST.	CTY.	FUND SYMBOL	ACRES/UNITS	RATE

AMOUNT	ANV. DATE	EXP. DATE	BILL CYC.	S/C	DISTRICT	NEXT BILL	MISC. DATA	U of M	ACTUAL UNITS

APPLY REMITTANCE			
ACTION	FUND SYMBOL	CTY.	AMOUNT
FILING FEE			
RENTAL			
UNEARNED			
REFUND			100.00
TOTAL			
AMOUNT DUE			

Remarks:
*AMC 76476 Closed.
Refund authorized.*

BY: *Mary B. Hyde* DATE: *2/3/98*

- Lease in Escrow?
- KGS? Of Interest?
- Auto Escalates? Operating Rights?
- Auto Renew? Operator
- Bond Filed?

FOR MMS USE ONLY		
BILLEE	FOREST REFUGE	
NUMBER		
OCS SECTION		
CODE		

DUE ON OR BEFORE AUGUST 31, 1997

BUREAU OF LAND MANAGEMENT
ARIZONA STATE OFFICE
3707 N. 7TH STREET
PHOENIX, ARIZONA 85014 (OR)
P. O. BOX 16563, ZIP CODE 85011

72467

72-462-76467
COUNT: 4 \$ 400. ⁰⁰
FOR OFFICIAL USE ONLY

Kc

BLM SERIAL NUMBERS	NAMES OF CLAIMS/SITES
A MC _____ THRU A MC _____	_____
A MC _____ THRU A MC _____	_____
A MC _____ THRU A MC _____	_____

(OR) IF NOT CONSECUTIVE NUMBERS, LIST SEPARATELY BELOW:

BLM SERIAL NUMBERS	NAMES OF CLAIMS/SITES
A MC <u>72465</u>	<u>Silver Creek #4</u>
A MC <u>72467</u>	<u>Silver Creek #6</u>
A MC <u>72469</u>	<u>Silver Creek #8</u>
A MC <u>72472</u>	<u>Silver Creek #11</u>
A MC _____	_____
A MC _____	_____
A MC _____	_____
A MC _____	_____
A MC _____	_____
A MC _____	_____
A MC _____	_____
A MC _____	_____

*AMC 72472
Closed by
Decision
5/9/1996*

*Not published
Computer Report
DM*

CLAIMANT'S NAME: <u>Louis B. Ellsworth Jr.</u>	TIME STAMP
ADDRESS: <u>P.O. Box 49</u>	
CITY: <u>Globe</u> STATE: <u>Az.</u>	
PHONE: <u>(520) 425-8181</u> ZIP: <u>85502</u>	
<input type="checkbox"/> CHECK HERE IF THIS IS A CHANGE OF ADDRESS.	

FOR OFFICIAL USE ONLY	
ENTERED INTO COMPUTER: <u>1/20/97</u>	<u>DM</u>
DATE	INITIALS
VERIFIED	

RECEIVED
 BLM AZ STATE OFFICE
 PHOENIX, ARIZONA
 Aug 29 10 48 AM '97

(4)

FOR 1996 BY BUREAU OF ASSESSMENT
DUE ON OR BEFORE AUGUST 31, 1997

BUREAU OF LAND MANAGEMENT
ARIZONA STATE OFFICE
3707 N. 7TH STREET
PHOENIX, ARIZONA 85014 (OR)
P. O. BOX 16563, ZIP CODE 85011

COUNT: 12 \$ 1200.⁰⁰
FOR OFFICIAL USE ONLY

BLM SERIAL NUMBERS	NAMES OF CLAIMS/SITES
AMC <u>76477</u> THRU AMC <u>76477</u>	Lost Bar #1
AMC <u>76478</u> THRU AMC <u>76478</u>	Lost Bar #2
AMC <u>76479</u> THRU AMC <u>76479</u>	Lost Bar #3

(OR) IF NOT CONSECUTIVE NUMBERS, LIST SEPARATELY BELOW:

BLM SERIAL NUMBERS	NAMES OF CLAIMS/SITES
AMC <u>76480</u>	Lost Bar #4
AMC <u>76481</u>	Lost Bar #5
AMC <u>76482</u>	Lost Bar #6
AMC <u>76483</u>	Lost Bar #7
AMC <u>76484</u>	Lost Bar #8
AMC <u>76485</u>	Lost Bar #9
AMC <u>76486</u>	Lost Bar #10
AMC <u>76487</u>	Lost Bar #11
AMC <u>76488</u>	Lost Bar #12
AMC _____	_____
AMC _____	_____
AMC _____	_____

CLAIMANT'S NAME: Louis B. Ellsworth Jr.

ADDRESS: P.O. Box 49

CITY: Globe STATE: Az.

PHONE: (520) 425-8181 ZIP: 85502

CHECK HERE IF THIS IS A CHANGE OF ADDRESS.

FOR OFFICIAL USE ONLY

ENTERED INTO COMPUTER: 11/20/97 DM
DATE INITIALS VERIFIED

TIME
STAMP

PHOENIX, ARIZONA

Aug 29 10 48 AM '97

RECEIVED
BLM AZ STATE OFFICE

(12)

DUE ON OR BEFORE AUGUST 31, 1997

BUREAU OF LAND MANAGEMENT
ARIZONA STATE OFFICE
3707 N. 7TH STREET
PHOENIX, ARIZONA 85014 (OR)
P. O. BOX 16563, ZIP CODE 85011

COUNT: <u>2</u> \$ <u>200.⁰⁰</u>
FOR OFFICIAL USE ONLY

KC

BLM SERIAL NUMBERS	NAMES OF CLAIMS/SITES
A MC _____ THRU A MC _____	_____
A MC _____ THRU A MC _____	_____
A MC _____ THRU A MC _____	_____

(OR) IF NOT CONSECUTIVE NUMBERS, LIST SEPARATELY BELOW:

BLM SERIAL NUMBERS	NAMES OF CLAIMS/SITES
A MC <u>72502</u>	<u>Highline Copper #1</u>
A MC <u>72506</u>	<u>Highline Copper #5</u>
A MC _____	_____
A MC _____	_____
A MC _____	_____
A MC _____	_____
A MC _____	_____
A MC _____	_____
A MC _____	_____
A MC _____	_____
A MC _____	_____
A MC _____	_____
A MC _____	_____
A MC _____	_____

CLAIMANT'S NAME: <u>Louis B. Ellsworth Jr.</u>	TIME STAMP
ADDRESS: <u>P.O. Box 49</u>	
CITY: <u>Globe</u> STATE: <u>Az.</u>	
PHONE: <u>(520) 425-8181</u> ZIP: <u>85502</u>	
<input type="checkbox"/> CHECK HERE IF THIS IS A CHANGE OF ADDRESS.	

FOR OFFICIAL USE ONLY		
ENTERED INTO COMPUTER: <u>11/20/97</u>	<u>CPM</u>	VERIFIED
DATE	INITIALS	VERIFIED

RECEIVED
BLM, AZ STATE OFFICE
PHOENIX, ARIZONA
Aug 29 10 48 AM '97

(2)

UNITED STATES
DEPARTMENT OF THE INTERIOR
BUREAU OF LAND MANAGEMENT

RECEIPT AND ACCOUNTING ADVICE

NO. 2372824⁰⁴

TC/AZ

08/29/97

Subject: CLAIM MAINTENANCE FEE 1998 - 18

2 18 13

1,800.00

Applicant:

LOUIS & CHRIS ELLSWORTH
BOX 49
GLOBE AZ 85502

CK 911

Remitter: 520-425-8181

Assignor:

LEASE MANAGEMENT DATA NEW UPDATE PAYMENT

ORIGINAL SERIAL NO.	ASG.	TYPE	ST.	CTY.	FUND SYMBOL	ACRES/UNITS	RATE
AMC 76477, ET AL							

AMOUNT	ANV. DATE	EXP. DATE	BILL CYC.	S/C	DISTRICT	NEXT BILL	MISC. DATA	U of M	ACTUAL UNITS

ASSIGNMENT SERIAL NO.	ASG.	TYPE	ST.	CTY.	FUND SYMBOL	ACRES/UNITS	RATE

AMOUNT	ANV. DATE	EXP. DATE	BILL CYC.	S/C	DISTRICT	NEXT BILL	MISC. DATA	U of M	ACTUAL UNITS

APPLY REMITTANCE

ACTION	FUND SYMBOL	CTY.	AMOUNT
FILING FEE			
RENTAL			
UNEARNED			
REFUND			\$ 100.00
TOTAL			
AMOUNT DUE			

Remarks:

*Amc 72472 Closed by
Devin 5/9/1996*

BY:

[Signature]

DATE: 11/20/97

FOR MMS USE ONLY

BILLEE NUMBER	FOREST REFUGE
OCS SECTION CODE	

- Lease in Escrow?
- KGS? Of Interest?
- Auto Escalates? Operating Rights?
- Auto Renew? Operator
- Bond Filed?

CASE FOLDER COPY



MAINTENANCE FEE PAYMENT

\$100.00 MAINTENANCE FEE PAYMENT DUE ON OR BEFORE AUGUST 31, 1996
 IN LIEU OF ASSESSMENT WORK FOR THE UPCOMING ASSESSMENT
 YEAR BEGINNING SEPTEMBER 1 OF THE YEAR NOTED ABOVE.

BUREAU OF LAND MANAGEMENT
 ARIZONA STATE OFFICE
 3707 NORTH 7TH STREET
 PHOENIX, AZ 85014 (OR)
 P.O. BOX 16563, PHOENIX, AZ 85011

AMC 76467 SR

COUNT: 14 \$ 1400.00 INT: 7.5
 FOR OFFICIAL USE ONLY

THE CLAIMS ARE SITUATED IN GILA COUNTY,
 ARIZONA.

BLM SERIAL NUMBERS	NAMES OF CLAIMS OR SITES
A MC <u>76467</u> THRU A MC <u>76473</u>	<u>SANTA MONICA #1, #3 #5 #7</u>
COUNTY BOOK/DOCKET _____, PAGE(S) OR FEE NO(S) _____	
A MC <u>76489</u> THRU A MC <u>76498</u>	<u>LOST BAR #13 thru #20 22</u>
COUNTY BOOK/DOCKET _____, PAGE(S) OR FEE NO(S) _____	

(OR) IF NOT CONSECUTIVE NUMBERS LIST SEPARATELY BELOW:

BLM SERIAL NUMBERS	NAME OF CLAIMS/SITES	COUNTY BOOK/DOCKET & PAGE OR FEE NUMBER
A MC <u>76467</u>	<u>SANTA MONICA #1</u>	_____
A MC <u>76469</u>	<u>SANTA MONICA #3</u>	_____
A MC <u>76471</u>	<u>SANTA MONICA #5</u>	_____
A MC <u>76473</u>	<u>SANTA MONICA #7</u>	_____
A MC <u>76489</u>	<u>LOST BAR #13</u>	_____
A MC <u>76490</u>	<u>LOST BAR #14</u>	_____
A MC <u>76491</u>	<u>LOST BAR #15</u>	_____
A MC <u>76492</u>	<u>LOST BAR #16</u>	_____
A MC <u>76493</u>	<u>LOST BAR #17</u>	_____
A MC <u>76494</u>	<u>LOST BAR #18</u>	_____

RECEIVED
 BLM AZ STATE OFFICE
 PHOENIX, ARIZONA
 AUG 30 12 23 PM '96

CLAIMANT'S NAME: Rafael A. Aragon
 ADDRESS: P.O. Box 369 CITY: CLAYPOOL STATE: ARIZ
 CHECK HERE IF THIS IS A CHANGE OF ADDRESS PHONE: (520) 473-3868 ZIP: 85532

SIGNATURE: Rafael A. Aragon
 TO RECORD WITH THE COUNTY, ONE CLAIMANT OR THE AGENT MUST SIGN

LIST ALL ADDITIONAL OWNERS ON REVERSE SIDE OF THIS FORM

FOR OFFICIAL USE ONLY

ENTERED INTO COMPUTER: 10/15/96 DATE SR INITIALS GRS VERIFIED

TIME STAMP

PHOENIX, ARIZONA
 AUG 30 12 23 PM '96
 BLM AZ STATE OFFICE
 RECEIVED

43 CFR 3833.0-5(e) (August 30, 1994) REQUIRES THAT THE NAMES OF ALL OF THE OWNERS AND THEIR CURRENT ADDRESSES SHALL BE IDENTIFIED ON ALL INSTRUMENTS REQUIRED TO BE RECORDED OR FILED BY THE REGULATIONS, 43 CFR SUBPART 3833.

CLAIMANT'S NAME: _____

ADDRESS: _____ CITY: _____ STATE: _____

CHECK HERE IF THIS IS CHANGE OF ADDRESS PHONE: (_____) _____ ZIP: _____

CLAIMANT'S NAME: _____

ADDRESS: _____ CITY: _____ STATE: _____

CHECK HERE IF THIS IS CHANGE OF ADDRESS PHONE: (_____) _____ ZIP: _____

CLAIMANT'S NAME: _____

ADDRESS: _____ CITY: _____ STATE: _____

CHECK HERE IF THIS IS CHANGE OF ADDRESS PHONE: (_____) _____ ZIP: _____

CLAIMANT'S NAME: _____

ADDRESS: _____ CITY: _____ STATE: _____

CHECK HERE IF THIS IS CHANGE OF ADDRESS PHONE: (_____) _____ ZIP: _____

CLAIMANT'S NAME: _____

ADDRESS: _____ CITY: _____ STATE: _____

CHECK HERE IF THIS IS CHANGE OF ADDRESS PHONE: (_____) _____ ZIP: _____

CLAIMANT'S NAME: _____

ADDRESS: _____ CITY: _____ STATE: _____

CHECK HERE IF THIS IS CHANGE OF ADDRESS PHONE: (_____) _____ ZIP: _____

CLAIMANT'S NAME: _____

ADDRESS: _____ CITY: _____ STATE: _____

CHECK HERE IF THIS IS CHANGE OF ADDRESS PHONE: (_____) _____ ZIP: _____

UNITED STATES
DEPARTMENT OF THE INTERIOR
BUREAU OF LAND MANAGEMENT

RECEIPT AND ACCOUNTING ADVICE

NO. 2263741 04

TC/AZ

08/30/95

Subject: CLAIM MAINTENANCE FEE 1997 - 14

2 58 13

1,400.00


Applicant:

ALFONSO M MARIN
BOX 369
CLAYPOOL AZ 85532

CK 1216 - CK 1043

Remitter: 520-3868

Assignor:

LEASE MANAGEMENT DATA										<input type="checkbox"/> NEW	<input type="checkbox"/> UPDATE	<input type="checkbox"/> PAYMENT
ORIGINAL SERIAL NO.		ASG.	TYPE	ST.	CTY.	FUND SYMBOL			ACRES/UNITS	RATE		
AMC 76467, ET AL												
AMOUNT	ANV. DATE	EXP. DATE	BILL CYC.	S/C	DISTRICT	NEXT BILL	MISC. DATA	U of M	ACTUAL UNITS			
ASSIGNMENT SERIAL NO.		ASG.	TYPE	ST.	CTY.	FUND SYMBOL			ACRES/UNITS	RATE		
AMOUNT	ANV. DATE	EXP. DATE	BILL CYC.	S/C	DISTRICT	NEXT BILL	MISC. DATA	U of M	ACTUAL UNITS			
APPLY REMITTANCE												
ACTION	FUND SYMBOL	CTY.	AMOUNT	Remarks: AMC 76467 76469 76471 76473 76489-498 								
FILING FEE												
RENTAL												
UNEARNED												
REFUND												
TOTAL												
AMOUNT DUE												
<input type="checkbox"/> Lease in Escrow? <input type="checkbox"/> KGS? <input type="checkbox"/> Auto Escalates? <input type="checkbox"/> Auto Renew?				Of Interest? Operating Rights? Operator Bond Filed?				FOR MMS USE ONLY				
BILLEE		NUMBER		FOREST REFUGE								
OCS SECTION		CODE										

BY:

DATE:

UNITED STATES
DEPARTMENT OF THE INTERIOR
BUREAU OF LAND MANAGEMENT

RECEIPT AND ACCOUNTING ADVICE

NO. 2263741 04

TC/AZ

09/30/96

Subject: CLAIM MAINTENANCE FEE 1997 - 14

2 58 13

1,400.00

Applicant:
ALFONSO M MARIN
BOX 369
CLAYPOOL AZ 85532

Remitter: CK 1216 - CK 1043
520-3868

Assignor:

LEASE MANAGEMENT DATA NEW UPDATE PAYMENT

ORIGINAL SERIAL NO.	ASG.	TYPE	ST.	CTY.	FUND SYMBOL	ACRES/UNITS	RATE
AMC 76467, ET AL							

AMOUNT	ANV. DATE	EXP. DATE	BILL CYC.	S/C	DISTRICT	NEXT BILL	MISC. DATA	U of M	ACTUAL UNITS

ASSIGNMENT SERIAL NO.	ASG.	TYPE	ST.	CTY.	FUND SYMBOL	ACRES/UNITS	RATE

AMOUNT	ANV. DATE	EXP. DATE	BILL CYC.	S/C	DISTRICT	NEXT BILL	MISC. DATA	U of M	ACTUAL UNITS

APPLY REMITTANCE

ACTION	FUND SYMBOL	CTY.	AMOUNT
FILING FEE			
RENTAL			
UNEARNED			
REFUND			
TOTAL			
AMOUNT DUE			

Remarks:

SR

BY: _____ DATE: _____

- Lease in Escrow?
- KGS? Of Interest?
- Auto Escalates? Operating Rights?
- Auto Renew? Operator
- Bond Filed?

FOR MMS USE ONLY		
BILLEE		FOREST REFUGE
NUMBER		
OCS SECTION		
CODE		

MAINTENANCE FEE PAYMENT

\$100.00 MAINTENANCE FEE PAYMENT DUE ON OR BEFORE AUGUST 31, 1996
 IN LIEU OF ASSESSMENT WORK FOR THE UPCOMING ASSESSMENT
 YEAR BEGINNING SEPTEMBER 1 OF THE YEAR NOTED ABOVE.

BUREAU OF LAND MANAGEMENT
 ARIZONA STATE OFFICE
 3707 NORTH 7TH STREET
 PHOENIX, AZ 85014 (OR)
 P.O. BOX 16563, PHOENIX, AZ 85011

76467

COUNT: 12 \$ 1200.00 INT: TES
 FOR OFFICIAL USE ONLY

THE CLAIMS ARE SITUATED IN Gila COUNTY, ARIZONA.

BLM SERIAL NUMBERS	NAMES OF CLAIMS OR SITES
A MC <u>76477</u> THRU A MC <u>76488</u>	<u>Lost Bar #4 thru #12</u>
COUNTY BOOK/DOCKET <u>93-95-110</u> <u>292-313</u>	PAGE(S) OR FEE NO(S) <u>67-118-7101-109</u> <u>72-579-77</u>
A MC _____ THRU A MC _____	_____
COUNTY BOOK/DOCKET _____	PAGE(S) OR FEE NO(S) _____

(OR) IF NOT CONSECUTIVE NUMBERS LIST SEPARATELY BELOW:

BLM SERIAL NUMBERS	NAME OF CLAIMS/SITES	COUNTY BOOK/DOCKET & PAGE OR FEE NUMBER
A MC <u>76477</u>	<u>Lost Bar #1</u>	_____
A MC <u>76478</u>	<u>Lost Bar #2</u>	_____
A MC <u>76479</u>	<u>Lost Bar #3</u>	_____
A MC <u>76480</u>	<u>Lost Bar #4</u>	_____
A MC <u>76481</u>	<u>Lost Bar #5</u>	_____
A MC <u>76482</u>	<u>Lost Bar #6</u>	_____
A MC <u>76483</u>	<u>Lost Bar #7</u>	_____
A MC <u>76484</u>	<u>Lost Bar #8</u>	_____
A MC <u>76485</u>	<u>Lost Bar #9</u>	_____
A MC <u>76486</u>	<u>Lost Bar #10</u>	_____
AMC <u>76487 & 76488</u>	<u>Lost Bar #11 & 12</u>	_____
CLAIMANT'S NAME: <u>Louisa B. Ellsworth Jr.</u>		

ADDRESS: P.O. Box 49 CITY: Globe STATE: A

CHECK HERE IF THIS IS A CHANGE OF ADDRESS PHONE: (520) 425-8181 ZIP: 85502

SIGNATURE: Louisa B. Ellsworth Jr.
 TO RECORD WITH THE COUNTY, ONE CLAIMANT OR THE AGENT MUST SIGN

LIST ALL ADDITIONAL OWNERS ON REVERSE SIDE OF THIS FORM

FOR OFFICIAL USE ONLY

ENTERED INTO COMPUTER: _____ DATE: OCT 17 1996 INITIALS: ERS VERIFIED: _____

TIME STAMP

PHOENIX ARIZONA

Aug 28 10 50 AM '96

RECEIVED
 BLM ARIZONA STATE OFFICE

43 CFR 3833.0-5(e) (August 30, 1994) REQUIRES THAT THE NAMES OF ALL OF THE OWNERS AND THEIR CURRENT ADDRESSES SHALL BE IDENTIFIED ON ALL INSTRUMENTS REQUIRED TO BE RECORDED OR FILED BY THE REGULATIONS, 43 CFR SUBPART 3833.

CLAIMANT'S NAME: _____

ADDRESS: _____ CITY: _____ STATE: _____

CHECK HERE IF THIS IS CHANGE OF ADDRESS PHONE: () _____ ZIP: _____

CLAIMANT'S NAME: _____

ADDRESS: _____ CITY: _____ STATE: _____

CHECK HERE IF THIS IS CHANGE OF ADDRESS PHONE: () _____ ZIP: _____

CLAIMANT'S NAME: _____

ADDRESS: _____ CITY: _____ STATE: _____

CHECK HERE IF THIS IS CHANGE OF ADDRESS PHONE: () _____ ZIP: _____

CLAIMANT'S NAME: _____

ADDRESS: _____ CITY: _____ STATE: _____

CHECK HERE IF THIS IS CHANGE OF ADDRESS PHONE: () _____ ZIP: _____

CLAIMANT'S NAME: _____

ADDRESS: _____ CITY: _____ STATE: _____

CHECK HERE IF THIS IS CHANGE OF ADDRESS PHONE: () _____ ZIP: _____

CLAIMANT'S NAME: _____

ADDRESS: _____ CITY: _____ STATE: _____

CHECK HERE IF THIS IS CHANGE OF ADDRESS PHONE: () _____ ZIP: _____

CLAIMANT'S NAME: _____

ADDRESS: _____ CITY: _____ STATE: _____

CHECK HERE IF THIS IS CHANGE OF ADDRESS PHONE: () _____ ZIP: _____

MAINTENANCE FEE PAYMENT

\$100.00 MAINTENANCE FEE PAYMENT DUE ON OR BEFORE AUGUST 31, 1996
 IN LIEU OF ASSESSMENT WORK FOR THE UPCOMING ASSESSMENT
 YEAR BEGINNING SEPTEMBER 1 OF THE YEAR NOTED ABOVE.

BUREAU OF LAND MANAGEMENT
 ARIZONA STATE OFFICE
 3707 NORTH 7TH STREET
 PHOENIX, AZ 85014 (OR)
 P.O. BOX 16563, PHOENIX, AZ 85011

72462

COUNT: 3 \$ 300.00 INT: YES
 FOR OFFICIAL USE ONLY

THE CLAIMS ARE SITUATED IN Gila COUNTY, ARIZONA.

BLM SERIAL NUMBERS	NAMES OF CLAIMS OR SITES
A MC <u>72465</u> THRU A MC <u>72467</u>	<u>Silver Creek #4.6 & 8</u>
COUNTY BOOK/DOCKET <u>232</u> , PAGE(S) OR FEE NO(S) <u>232-248</u>	
A MC _____ THRU A MC _____	_____
COUNTY BOOK/DOCKET _____, PAGE(S) OR FEE NO(S) _____	

(OR) IF NOT CONSECUTIVE NUMBERS LIST SEPARATELY BELOW:

BLM SERIAL NUMBERS	NAME OF CLAIMS/SITES	COUNTY BOOK/DOCKET & PAGE OR FEE NUMBER
A MC <u>72465</u>	<u>Silver Creek #4</u>	_____
A MC <u>72467</u>	<u>Silver Creek #6</u>	_____
A MC <u>72469</u>	<u>Silver Creek #8</u>	_____
A MC _____	_____	_____
A MC _____	_____	_____
A MC _____	_____	_____
A MC _____	_____	_____
A MC _____	_____	_____
A MC _____	_____	_____
A MC _____	_____	_____

CLAIMANT'S NAME: Louis B. Ellsworth Jr.

ADDRESS: P.O. Box 49 CITY: Globe STATE: AZ

CHECK HERE IF THIS IS A CHANGE OF ADDRESS PHONE: (520) 425-8181 ZIP: 85502

SIGNATURE: Louis B. Ellsworth Jr.
 TO RECORD WITH THE COUNTY, ONE CLAIMANT OR THE AGENT MUST SIGN

LIST ALL ADDITIONAL OWNERS ON REVERSE SIDE OF THIS FORM

FOR OFFICIAL USE ONLY

ENTERED INTO COMPUTER: OCT 17 1996 Op _____
 DATE INITIALS VERIFIED

TIME STAMP

RECEIVED
 BLM AZ STATE OFFICE
 Aug 28 10 50 AM '96
 PHOENIX, ARIZONA

43 CFR 3833.0-5(e) (August 30, 1994) REQUIRES THAT THE NAMES OF ALL OF THE OWNERS AND THEIR CURRENT ADDRESSES SHALL BE IDENTIFIED ON ALL INSTRUMENTS REQUIRED TO BE RECORDED OR FILED BY THE REGULATIONS, 43 CFR SUBPART 3833.

CLAIMANT'S NAME: _____

ADDRESS: _____ CITY: _____ STATE: _____

CHECK HERE IF THIS IS CHANGE OF ADDRESS PHONE: () _____ ZIP: _____

CLAIMANT'S NAME: _____

ADDRESS: _____ CITY: _____ STATE: _____

CHECK HERE IF THIS IS CHANGE OF ADDRESS PHONE: () _____ ZIP: _____

CLAIMANT'S NAME: _____

ADDRESS: _____ CITY: _____ STATE: _____

CHECK HERE IF THIS IS CHANGE OF ADDRESS PHONE: () _____ ZIP: _____

CLAIMANT'S NAME: _____

ADDRESS: _____ CITY: _____ STATE: _____

CHECK HERE IF THIS IS CHANGE OF ADDRESS PHONE: () _____ ZIP: _____

CLAIMANT'S NAME: _____

ADDRESS: _____ CITY: _____ STATE: _____

CHECK HERE IF THIS IS CHANGE OF ADDRESS PHONE: () _____ ZIP: _____

CLAIMANT'S NAME: _____

ADDRESS: _____ CITY: _____ STATE: _____

CHECK HERE IF THIS IS CHANGE OF ADDRESS PHONE: () _____ ZIP: _____

CLAIMANT'S NAME: _____

ADDRESS: _____ CITY: _____ STATE: _____

CHECK HERE IF THIS IS CHANGE OF ADDRESS PHONE: () _____ ZIP: _____

MAINTENANCE FEE PAYMENT

\$100.00 MAINTENANCE FEE PAYMENT DUE ON OR BEFORE AUGUST 31, 1996
 IN LIEU OF ASSESSMENT WORK FOR THE UPCOMING ASSESSMENT
 YEAR BEGINNING SEPTEMBER 1 OF THE YEAR NOTED ABOVE.

BUREAU OF LAND MANAGEMENT
 ARIZONA STATE OFFICE
 3707 NORTH 7TH STREET
 PHOENIX, AZ 85014 (OR)
 P.O. BOX 16563, PHOENIX, AZ 85011

72462

COUNT: 6 \$ 600.⁰⁰ INT: YES
FOR OFFICIAL USE ONLY

THE CLAIMS ARE SITUATED IN Gila COUNTY,
 ARIZONA.

BLM SERIAL NUMBERS	NAMES OF CLAIMS OR SITES
A MC <u>72507</u> THRU A MC <u>72512</u>	<u>Princess #1 thru #6</u>
COUNTY BOOK/DOCKET <u>185-186</u> , PAGE(S) OR FEE NO(S) <u>73-82</u> <u>425-436</u>	
A MC _____ THRU A MC _____	_____
COUNTY BOOK/DOCKET _____, PAGE(S) OR FEE NO(S) _____	_____

(OR) IF NOT CONSECUTIVE NUMBERS LIST SEPARATELY BELOW:

BLM SERIAL NUMBERS	NAME OF CLAIMS/SITES	COUNTY BOOK/DOCKET & PAGE OR FEE NUMBER
A MC <u>72507</u>	<u>Princess #1</u>	_____
A MC <u>72508</u>	<u>Princess #2</u>	_____
A MC <u>72509</u>	<u>Princess #3</u>	_____
A MC <u>72510</u>	<u>Princess #4</u>	_____
A MC <u>72511</u>	<u>Princess #5</u>	_____
A MC <u>72512</u>	<u>Princess #6</u>	_____
A MC _____	_____	_____
A MC _____	_____	_____
A MC _____	_____	_____
A MC _____	_____	_____

CLAIMANT'S NAME: Louis B. Ellsworth Jr.

ADDRESS: P.O. Box 49 CITY: Globe STATE: AZ

CHECK HERE IF THIS IS A CHANGE OF ADDRESS PHONE: (520) 425-8181 ZIP: 85502

SIGNATURE: Louis B. Ellsworth Jr.
 TO RECORD WITH THE COUNTY, ONE CLAIMANT OR THE AGENT MUST SIGN

LIST ALL ADDITIONAL OWNERS ON REVERSE SIDE OF THIS FORM

FOR OFFICIAL USE ONLY

ENTERED INTO COMPUTER: _____ DATE: OCT 17 1996 INITIALS: OB VERIFIED: _____

TIME STAMP

RECEIVED
 BLM AZ STATE OFFICE
 Aug 28 10 50 AM '96
 PHOENIX, ARIZONA

43 CFR 3833.0-5(e) (August 30, 1994) REQUIRES THAT THE NAMES OF ALL OF THE OWNERS AND THEIR CURRENT ADDRESSES SHALL BE IDENTIFIED ON ALL INSTRUMENTS REQUIRED TO BE RECORDED OR FILED BY THE REGULATIONS, 43 CFR SUBPART 3833.

CLAIMANT'S NAME: _____

ADDRESS: _____ CITY: _____ STATE: _____

CHECK HERE IF THIS IS CHANGE OF ADDRESS PHONE: () _____ ZIP: _____

CLAIMANT'S NAME: _____

ADDRESS: _____ CITY: _____ STATE: _____

CHECK HERE IF THIS IS CHANGE OF ADDRESS PHONE: () _____ ZIP: _____

CLAIMANT'S NAME: _____

ADDRESS: _____ CITY: _____ STATE: _____

CHECK HERE IF THIS IS CHANGE OF ADDRESS PHONE: () _____ ZIP: _____

CLAIMANT'S NAME: _____

ADDRESS: _____ CITY: _____ STATE: _____

CHECK HERE IF THIS IS CHANGE OF ADDRESS PHONE: () _____ ZIP: _____

CLAIMANT'S NAME: _____

ADDRESS: _____ CITY: _____ STATE: _____

CHECK HERE IF THIS IS CHANGE OF ADDRESS PHONE: () _____ ZIP: _____

CLAIMANT'S NAME: _____

ADDRESS: _____ CITY: _____ STATE: _____

CHECK HERE IF THIS IS CHANGE OF ADDRESS PHONE: () _____ ZIP: _____

CLAIMANT'S NAME: _____

ADDRESS: _____ CITY: _____ STATE: _____

CHECK HERE IF THIS IS CHANGE OF ADDRESS PHONE: () _____ ZIP: _____

MAINTENANCE FEE PAYMENT

\$100.00 MAINTENANCE FEE PAYMENT DUE ON OR BEFORE AUGUST 31, 19 96
 IN LIEU OF ASSESSMENT WORK FOR THE UPCOMING ASSESSMENT
 YEAR BEGINNING SEPTEMBER 1 OF THE YEAR NOTED ABOVE.

BUREAU OF LAND MANAGEMENT
 ARIZONA STATE OFFICE
 3707 NORTH 7TH STREET
 PHOENIX, AZ 85014 (OR)
 P.O. BOX 16563, PHOENIX, AZ 85011

72462

COUNT: 2 \$ 200.⁰⁰ INT: 185
 FOR OFFICIAL USE ONLY

THE CLAIMS ARE SITUATED IN Gila COUNTY, ARIZONA.

BLM SERIAL NUMBERS	NAMES OF CLAIMS OR SITES
A MC <u>72502</u> THRU A MC <u>& 72506</u>	<u>Highline Copper #1 & 5</u>
COUNTY BOOK/DOCKET <u>155</u> , PAGE(S) OR FEE NO(S) <u>558-562</u>	
A MC _____ THRU A MC _____	_____
COUNTY BOOK/DOCKET _____, PAGE(S) OR FEE NO(S) _____	

(OR) IF NOT CONSECUTIVE NUMBERS LIST SEPARATELY BELOW:

BLM SERIAL NUMBERS	NAME OF CLAIMS/SITES	COUNTY BOOK/DOCKET & PAGE OR FEE NUMBER
A MC <u>72502</u>	<u>Highline Copper #1</u>	_____
A MC <u>72506</u>	<u>Highline Copper #5</u>	_____
A MC _____	_____	_____
A MC _____	_____	_____
A MC _____	_____	_____
A MC _____	_____	_____
A MC _____	_____	_____
A MC _____	_____	_____
A MC _____	_____	_____
A MC _____	_____	_____

CLAIMANT'S NAME: Louis B. Ellsworth Jr

ADDRESS: P.O. Box 49 CITY: Globe, STATE: Az

CHECK HERE IF THIS IS A CHANGE OF ADDRESS PHONE: (520) 425-8181 ZIP: 85502

SIGNATURE: Louis B. Ellsworth Jr
 TO RECORD WITH THE COUNTY, ONE CLAIMANT OR THE AGENT MUST SIGN

LIST ALL ADDITIONAL OWNERS ON REVERSE SIDE OF THIS FORM

FOR OFFICIAL USE ONLY

ENTERED INTO COMPUTER: _____ DATE: OCT 17 1996 INITIALS: [Signature] VERIFIED: _____

TIME STAMP

RECEIVED
 BLM AZ STATE OFFICE
 Aug 28 10 50 AM '96
 PHOENIX, ARIZONA

43 CFR 3833.0-5(e) (August 30, 1994) REQUIRES THAT THE NAMES OF ALL OF THE OWNERS AND THEIR CURRENT ADDRESSES SHALL BE IDENTIFIED ON ALL INSTRUMENTS REQUIRED TO BE RECORDED OR FILED BY THE REGULATIONS, 43 CFR SUBPART 3833.

CLAIMANT'S NAME: _____

ADDRESS: _____ CITY: _____ STATE: _____

CHECK HERE IF THIS IS CHANGE OF ADDRESS PHONE: () _____ ZIP: _____

CLAIMANT'S NAME: _____

ADDRESS: _____ CITY: _____ STATE: _____

CHECK HERE IF THIS IS CHANGE OF ADDRESS PHONE: () _____ ZIP: _____

CLAIMANT'S NAME: _____

ADDRESS: _____ CITY: _____ STATE: _____

CHECK HERE IF THIS IS CHANGE OF ADDRESS PHONE: () _____ ZIP: _____

CLAIMANT'S NAME: _____

ADDRESS: _____ CITY: _____ STATE: _____

CHECK HERE IF THIS IS CHANGE OF ADDRESS PHONE: () _____ ZIP: _____

CLAIMANT'S NAME: _____

ADDRESS: _____ CITY: _____ STATE: _____

CHECK HERE IF THIS IS CHANGE OF ADDRESS PHONE: () _____ ZIP: _____

CLAIMANT'S NAME: _____

ADDRESS: _____ CITY: _____ STATE: _____

CHECK HERE IF THIS IS CHANGE OF ADDRESS PHONE: () _____ ZIP: _____

CLAIMANT'S NAME: _____

ADDRESS: _____ CITY: _____ STATE: _____

CHECK HERE IF THIS IS CHANGE OF ADDRESS PHONE: () _____ ZIP: _____

UNITED STATES
DEPARTMENT OF THE INTERIOR
BUREAU OF LAND MANAGEMENT

RECEIPT AND ACCOUNTING ADVICE

NO. 2263542 04

SM/AZ 08/28/96

Subject: CLAIM MAINTENANCE FEE 1997 (23) 2 15 13 2,300.00

Applicant:
LOUIS E. ELLSWORTH JR.
P. O. BOX 49
GLOBE, AZ 85502

Remitter: SAME - CK #516
520-425-8181

Assignor:

LEASE MANAGEMENT DATA NEW UPDATE PAYMENT

ORIGINAL SERIAL NO.	ASG.	TYPE	ST.	CTY.	FUND SYMBOL	ACRES/UNITS	RATE
AMC 72507-72512							

AMOUNT	ANV. DATE	EXP. DATE	BILL CYC.	S/C	DISTRICT	NEXT BILL	MISC. DATA	U of M	ACTUAL UNITS

ASSIGNMENT SERIAL NO.	ASG.	TYPE	ST.	CTY.	FUND SYMBOL	ACRES/UNITS	RATE

AMOUNT	ANV. DATE	EXP. DATE	BILL CYC.	S/C	DISTRICT	NEXT BILL	MISC. DATA	U of M	ACTUAL UNITS

APPLY REMITTANCE

ACTION	FUND SYMBOL	CTY.	AMOUNT
FILING FEE			
RENTAL			
UNEARNED			
REFUND			
TOTAL			
AMOUNT DUE			

Remarks:

Amc 72507-512
72502-504-512
76477-76488
72465
72467
72469

BY:

DATE:

Lease in Escrow?

KGS?

Auto Escalates?

Auto Renew?

Of Interest?

Operating Rights?

Operator

Bond Filed?

FOR MMS USE ONLY

BILLEE	FOREST REFUGE
NUMBER	
OCS SECTION	
CODE	

UNITED STATES
DEPARTMENT OF THE INTERIOR
BUREAU OF LAND MANAGEMENT

RECEIPT AND ACCOUNTING ADVICE

NO. 2263542 04

SM/AZ

08/28/96

Subject: CLAIM MAINTENANCE FEE 1997 (23)

2 15 13

2,300.00

Applicant:

LOUIS B. ELLSWORTH JR.
P. O. BOX 49
GLOBE, AZ 85502

Remitter: SAME - CK #018
520-425-8181

Assignor:

LEASE MANAGEMENT DATA NEW UPDATE PAYMENT

ORIGINAL SERIAL NO.	ASG.	TYPE	ST.	CTY.	FUND SYMBOL	ACRES/UNITS	RATE
AMC 72507-72512							

AMOUNT	ANV. DATE	EXP. DATE	BILL CYC.	S/C	DISTRICT	NEXT BILL	MISC. DATA	U of M	ACTUAL UNITS

ASSIGNMENT SERIAL NO.	ASG.	TYPE	ST.	CTY.	FUND SYMBOL	ACRES/UNITS	RATE

AMOUNT	ANV. DATE	EXP. DATE	BILL CYC.	S/C	DISTRICT	NEXT BILL	MISC. DATA	U of M	ACTUAL UNITS

APPLY REMITTANCE

ACTION	FUND SYMBOL	CTY.	AMOUNT
FILING FEE			
RENTAL			
UNEARNED			
REFUND			
TOTAL			
AMOUNT DUE			

Remarks:

J - 512

BY:

DATE:

Lease in Escrow?

KGS?

Auto Escalates?

Auto Renew?

Of Interest?

Operating Rights?

Operator

Bond Filed?

FOR MMS USE ONLY

BILLEE	FOREST REFUGE
NUMBER	
OCS SECTION	
CODE	

MAINTENANCE FEE PAYMENT

**\$100.00 MAINTENANCE FEE PAYMENT DUE ON OR BEFORE AUGUST 31, 1995
IN LIEU OF ASSESSMENT WORK FOR THE UPCOMING ASSESSMENT
YEAR BEGINNING SEPTEMBER 1 OF THE YEAR NOTED ABOVE.**

BUREAU OF LAND MANAGEMENT
ARIZONA STATE OFFICE
3707 NORTH 7TH STREET
PHOENIX, AZ 85014 (OR)
P.O. BOX 16563, PHOENIX, AZ 85011

AMC 76467 <u>5</u>		
COUNT: <u>10</u>	\$ <u>1,000.00</u>	INT: <u>KC</u> ✓
FOR OFFICIAL USE ONLY		

THE CLAIMS ARE SITUATED IN Gila COUNTY, ARIZONA.

BLM SERIAL NUMBERS _____ **NAMES OF CLAIMS OR SITES** _____
A MC _____ THRU A MC _____
COUNTY BOOK/DOCKET _____, PAGE(S) OR FEE NO(S) _____
A MC _____ THRU A MC _____
COUNTY BOOK/DOCKET _____, PAGE(S) OR FEE NO(S) _____

(OR) IF NOT CONSECUTIVE NUMBERS LIST SEPARATELY BELOW:

BLM SERIAL NUMBERS	NAME OF CLAIMS/SITES	COUNTY BOOK/DOCKET & PAGE OR FEE NUMBER
A MC <u>76489</u>	<u>LOST BAR #13</u>	_____
A MC <u>76490</u>	<u>LOST BAR #14</u>	_____
A MC <u>76491</u>	<u>LOST BAR #15</u>	_____
A MC <u>76492</u>	<u>LOST BAR #16</u>	_____
A MC <u>76493</u>	<u>LOST BAR #17</u>	_____
A MC <u>76494</u>	<u>LOST BAR #18</u>	_____
A MC <u>76495</u>	<u>LOST BAR #19</u>	_____
A MC <u>76496</u>	<u>LOST BAR #20</u>	_____
A MC <u>76497</u>	<u>LOST BAR #21</u>	_____
A MC <u>76498</u>	<u>LOST BAR #22</u>	_____

CLAIMANT'S NAME: ALFONSO A. MARRIN

ADDRESS: Box 369 CITY: CLAYPOOL STATE: AZ

CHECK HERE IF THIS IS A CHANGE OF ADDRESS PHONE: (602) 473-3868 ZIP: 85532

SIGNATURE: Alfonso A. Marrin
TO RECORD WITH THE COUNTY, ONE CLAIMANT OR THE AGENT MUST SIGN

LIST ALL ADDITIONAL OWNERS ON REVERSE SIDE OF THIS FORM

FOR OFFICIAL USE ONLY		
ENTERED INTO COMPUTER: <u>10/14/95</u>	<u>DATA</u>	_____
DATE	INITIALS	VERIFIED

TIME STAMP
PHOENIX, ARIZONA
Aug 29 1 01 PM '95
RECEIVED B.L.M. AZ STATE OFFICE

MAINTENANCE FEE PAYMENT

\$100.00 MAINTENANCE FEE PAYMENT DUE ON OR BEFORE AUGUST 31, 19 95
 IN LIEU OF ASSESSMENT WORK FOR THE UPCOMING ASSESSMENT
 YEAR BEGINNING SEPTEMBER 1 OF THE YEAR NOTED ABOVE.

BUREAU OF LAND MANAGEMENT
 ARIZONA STATE OFFICE
 3707 NORTH 7TH STREET
 PHOENIX, AZ 85014 (OR)
 P.O. BOX 16563, PHOENIX, AZ 85011

COUNT: 5 \$ 500.⁰⁰ INT: Ka ✓
 FOR OFFICIAL USE ONLY

THE CLAIMS ARE SITUATED IN Gila COUNTY, ARIZONA.

BLM SERIAL NUMBERS **NAMES OF CLAIMS OR SITES**

A MC _____ THRU A MC _____

COUNTY BOOK/DOCKET _____, PAGE(S) OR FEE NO(S) _____

A MC _____ THRU A MC _____

COUNTY BOOK/DOCKET _____, PAGE(S) OR FEE NO(S) _____

(OR) IF NOT CONSECUTIVE NUMBERS LIST SEPARATELY BELOW:

BLM SERIAL NUMBERS	NAME OF CLAIMS/SITES	COUNTY BOOK/DOCKET & PAGE OR FEE NUMBER
A MC <u>76467</u>	<u>SANTA MONICA #1</u>	_____
A MC <u>76469</u>	<u>SANTA MONICA #3</u>	_____
A MC <u>76471</u>	<u>SANTA MONICA #5</u>	_____
A MC <u>76473</u>	<u>SANTA MONICA #7</u>	_____
A MC <u>76476</u>	<u>FOUND #3</u>	_____
A MC _____	_____	_____
A MC _____	_____	_____
A MC _____	_____	_____
A MC _____	_____	_____
A MC _____	_____	_____

CLAIMANT'S NAME: Alfonso A. Marin

ADDRESS: Box 369 CITY: Blaypool STATE: AZ

CHECK HERE IF THIS IS A CHANGE OF ADDRESS PHONE: (602) 473-3868 ZIP: 85532

SIGNATURE: Alfonso A. Marin
 TO RECORD WITH THE COUNTY, ONE CLAIMANT OR THE AGENT MUST SIGN

LIST ALL ADDITIONAL OWNERS ON REVERSE SIDE OF THIS FORM

FOR OFFICIAL USE ONLY

ENTERED INTO COMPUTER: 10/4/95 MM AK
 DATE INITIALS VERIFIED

TIME STAMP

RECEIVED
 B.L.M. AZ STATE OFFICE
 Aug 29 1 01 PM '95
 PHOENIX, ARIZONA

UNITED STATES
DEPARTMENT OF THE INTERIOR
BUREAU OF LAND MANAGEMENT

RECEIPT AND ACCOUNTING ADVICE

NO. **2189511** 04

RS/AZ 08/29/95

Subject: CLAIM MAINTENANCE FEE 1996 (15) ✓

2 78 13 1,500.00

Applicant:
ALFONSO A. MARIN
BOX 369
CLAYPOOL, AZ 85532

Remitter: SAME - CK #1156
473-3868

Assignor:

LEASE MANAGEMENT DATA NEW UPDATE PAYMENT

ORIGINAL SERIAL NO.	ASG.	TYPE	ST.	CTY.	FUND SYMBOL	ACRES/UNITS	RATE
76489, ET AL							

AMOUNT	ANV. DATE	EXP. DATE	BILL CYC.	S/C	DISTRICT	NEXT BILL	MISC. DATA	U of M	ACTUAL UNITS

ASSIGNMENT SERIAL NO.	ASG.	TYPE	ST.	CTY.	FUND SYMBOL	ACRES/UNITS	RATE

AMOUNT	ANV. DATE	EXP. DATE	BILL CYC.	S/C	DISTRICT	NEXT BILL	MISC. DATA	U of M	ACTUAL UNITS

APPLY REMITTANCE

ACTION	FUND SYMBOL	CTY.	AMOUNT
FILING FEE			
RENTAL			
UNEARNED			
REFUND			
TOTAL			
AMOUNT DUE			

Remarks:
~~76489~~
 76489 - 76498
 76467
~~76473~~
 76473
 76474
 76469
 76471
 BY: _____ DATE: _____

Lease in Escrow?
 KGS?
 Auto Escalates?
 Auto Renew?
 Of Interest?
 Operating Rights?
 Operator
 Bond Filed?

FOR MMS USE ONLY
 BILLEE NUMBER
 OCS SECTION CODE
 FOREST REFUGE

UNITED STATES
DEPARTMENT OF THE INTERIOR
BUREAU OF LAND MANAGEMENT

RECEIPT AND ACCOUNTING ADVICE

NO. **2189511** 04

RS/AZ 08/29/95

Subject: CLAIM MAINTENANCE FEE 1996 (15)

2 78 13 1,500.00

Applicant:
ALFONSO A. MARIN
BOX 369
CLAYPOOL, AZ 85532

Remitter: SAME - CK #1156
473-3868

Assignor:

LEASE MANAGEMENT DATA NEW UPDATE PAYMENT

ORIGINAL SERIAL NO.	ASG.	TYPE	ST.	CTY.	FUND SYMBOL	ACRES/UNITS	RATE
76489, ET AL							

AMOUNT	ANV. DATE	EXP. DATE	BILL CYC.	S/C	DISTRICT	NEXT BILL	MISC. DATA	U of M	ACTUAL UNITS

ASSIGNMENT SERIAL NO.	ASG.	TYPE	ST.	CTY.	FUND SYMBOL	ACRES/UNITS	RATE

AMOUNT	ANV. DATE	EXP. DATE	BILL CYC.	S/C	DISTRICT	NEXT BILL	MISC. DATA	U of M	ACTUAL UNITS

APPLY REMITTANCE

ACTION	FUND SYMBOL	CTY.	AMOUNT
FILING FEE			
RENTAL			
UNEARNED			
REFUND			
TOTAL			
AMOUNT DUE			

Remarks:

BY: _____ DATE: _____

Lease in Escrow?
 KGS?
 Auto Escalates?
 Auto Renew?

Of Interest?
 Operating Rights?
 Operator
 Bond Filed?

FOR MMS USE ONLY

BILLEE NUMBER	FOREST REFUGE
OCS SECTION CODE	

**\$100.00 MAINTENANCE FEE PAYMENT
 F 1995 IN LIEU OF ASSESSMENT
 DUE ON OR BEFORE AUGUST 01, 1994⁵**

BUREAU OF LAND MANAGEMENT
 ARIZONA STATE OFFICE
 3707 N. 7TH STREET
 PHOENIX, ARIZONA 85014 (OR)
 P. O. BOX 16563, ZIP CODE 85011

76467
72462
E.S.
COUNT: 12 \$ 1200. ⁰⁰ 00
FOR OFFICIAL USE ONLY

B L M SERIAL NUMBERS	NAMES OF CLAIMS/SITES
A MC <u>76477</u> THRU A MC <u>Lost Bar</u> #1	_____
A MC <u>76478</u> THRU A MC <u>Lost Bar</u> #2	_____
A MC <u>76479</u> THRU A MC <u>Lost Bar</u> #3	_____

(OR) IF NOT CONSECUTIVE NUMBERS, LIST SEPARATELY BELOW:

B L M SERIAL NUMBERS	NAMES OF CLAIMS/SITES
A MC <u>76480</u> _____	<u>Lost Bar</u> #4 _____
A MC <u>76481</u> _____	<u>Lost Bar</u> #5 _____
A MC <u>76482</u> _____	<u>Lost Bar</u> #6 _____
A MC <u>76483</u> _____	<u>Lost Bar</u> #7 _____
A MC <u>76484</u> _____	<u>Lost Bar</u> #8 _____
A MC <u>76485</u> _____	<u>Lost Bar</u> #9 _____
A MC <u>76486</u> _____	<u>Lost Bar</u> #10 _____
A MC <u>76487</u> _____	<u>Lost Bar</u> #11 _____
A MC <u>76488</u> _____	<u>Lost Bar</u> #12 _____
A MC _____	_____
A MC _____	_____
A MC _____	_____

ENTERED IN COMPUTER

1996 Maint fee

*E.S. JAK
10/5/95*

CLAIMANT'S NAME: _____

ADDRESS: Louis B. Ellsworth Jr.

CITY: P.O. Box 49 STATE: _____

PHONE: (602) 425-8181 ZIP: 85502

TIME
STAMP

RECEIVED
 B.L.M. AZ STATE OFFICE
 AUG 01 11 01 AM '95

CHECK HERE IF THIS IS A CHANGE OF ADDRESS.

FOR OFFICIAL USE ONLY

\$100.00 MAINTENANCE FEE PAYMENT
1995 IN LIEU OF ASSESSMENT
DUE ON OR BEFORE AUGUST 31, 1994 5

BUREAU OF LAND MANAGEMENT
ARIZONA STATE OFFICE
3707 N. 7TH STREET
PHOENIX, ARIZONA 85014 (OR)
P. O. BOX 16563, ZIP CODE 85011

COUNT: 2 \$ 200.00 KC
FOR OFFICIAL USE ONLY

B L M SERIAL NUMBERS	NAMES OF CLAIMS/SITES
A MC 72502 THRU A MC	Highline Copper # 1
A MC 72506 THRU A MC	Highline Copper # 5
A MC THRU A MC	

(OR) IF NOT CONSECUTIVE NUMBERS, LIST SEPARATELY BELOW:

B L M SERIAL NUMBERS	NAMES OF CLAIMS/SITES
A MC	
A MC	
A MC	
A MC	
A MC	
A MC	
A MC	
A MC	
A MC	
A MC	
A MC	
A MC	
A MC	
A MC	
A MC	

CLAIMANT'S NAME: Louis B. Ellsworth Jr.
ADDRESS: P.O. Box 49
CITY: Globe STATE: Az.
PHONE: (602) 425-8181 ZIP: 85502

TIME
STAMP

RECEIVED
AZ STATE OFFICE
JUL 11 1995

CHECK HERE IF THIS IS A CHANGE OF ADDRESS.

FOR OFFICIAL USE ONLY

ENTERED INTO COMPUTER

**\$100.00 MAINTENANCE FEE PAYMENT
FOR 1995 IN LIEU OF ASSESSMENT
DUE ON OR BEFORE AUGUST 31, 1994**

BUREAU OF LAND MANAGEMENT
ARIZONA STATE OFFICE
3707 N. 7TH STREET
PHOENIX, ARIZONA 85014 (OR)
P. O. BOX 16563, ZIP CODE 85011

COUNT: <u>6</u> \$ <u>600.00</u> <i>KE</i>
FOR OFFICIAL USE ONLY

B L M SERIAL NUMBERS	NAMES OF CLAIMS/SITES
A MC <u>72507</u> THRU A MC <u>Princess</u>	# <u>1</u>
A MC <u>72508</u> THRU A MC <u>Princess</u>	# <u>2</u>
A MC <u>72509</u> THRU A MC <u>Princess</u>	# <u>3</u>

(OR) IF NOT CONSECUTIVE NUMBERS, LIST SEPARATELY BELOW:

B L M SERIAL NUMBERS	NAMES OF CLAIMS/SITES
A MC <u>72510</u>	<u>Princess # 4</u>
A MC <u>72511</u>	<u>Princess # 5</u>
A MC <u>72512</u>	<u>Princess # 6</u>
A MC _____	_____
A MC _____	_____
A MC _____	_____
A MC _____	_____
A MC _____	_____
A MC _____	_____
A MC _____	_____
A MC _____	_____
A MC _____	_____

CLAIMANT'S NAME: Louis B. Ellsworth Jr.
 ADDRESS: P.O. Box 49
 CITY: Globe, STATE: Az.
 PHONE: (602) 425-8181 ZIP: 85502

TIME
STAMP

CHECK HERE IF THIS IS A CHANGE OF ADDRESS.

PHOENIX, ARIZONA

Aug 30 11 01 AM '95

FOR OFFICIAL USE ONLY
 ENTERED INTO COMPUTER: _____

RECEIVED
 B.L.M. AZ STATE OFFICE

**\$100.00 MAINTENANCE FEE PAYMENT
FOR 1995 IN LIEU OF ASSESSMENT
DUE ON OR BEFORE AUGUST 31, 1994⁵**

BUREAU OF LAND MANAGEMENT
ARIZONA STATE OFFICE
3707 N. 7TH STREET
PHOENIX, ARIZONA 85014 (OR)
P. O. BOX 16563, ZIP CODE 85011

COUNT: <u>3</u> \$ <u>300.00</u>
FOR OFFICIAL USE ONLY

B L M SERIAL NUMBERS	NAMES OF CLAIMS/SITES
A MC <u>72465</u> THRU A MC <u>Silver Creek</u> # <u>4</u>	_____
A MC <u>72467</u> THRU A MC <u>Silver Creek</u> # <u>6</u>	_____
A MC <u>72469</u> THRU A MC <u>Silver Creek</u> # <u>8</u>	_____

(OR) IF NOT CONSECUTIVE NUMBERS, LIST SEPARATELY BELOW:

B L M SERIAL NUMBERS	NAMES OF CLAIMS/SITES
A MC _____	_____
A MC _____	_____
A MC _____	_____
A MC _____	_____
A MC _____	_____
A MC _____	_____
A MC _____	_____
A MC _____	_____
A MC _____	_____
A MC _____	_____
A MC _____	_____
A MC _____	_____

CLAIMANT'S NAME: Louis B. Ellsworth Jr.
ADDRESS: P.O. Box 49
CITY: Globe, Az. STATE: _____
PHONE: (602) 425-8181 ZIP: 85502

TIME
STAMP

AUG 30 11 01 AM '95
RECEIVED
BLM AZ STATE OFFICE
PHOENIX ARIZONA

CHECK HERE IF THIS IS A CHANGE OF ADDRESS.

FOR OFFICIAL USE ONLY
ENTERED INTO COMPUTER :

UNITED STATES
DEPARTMENT OF THE INTERIOR
BUREAU OF LAND MANAGEMENT

RECEIPT AND ACCOUNTING ADVICE

NO. 2189567 04

WB/AZ 08/30/95

Subject: CLAIM MAINTENANCE FEE 1996 (12)

2 36 13

2,300.00

Applicant:

LOUIS B ELLSWORTH JR
PO BOX 49
GLOBE AZ 85502

Remitter: SAME CK. # 1601
425-5334

Assignor:

LEASE MANAGEMENT DATA NEW UPDATE PAYMENT

ORIGINAL SERIAL NO.	ASG.	TYPE	ST.	CTY.	FUND SYMBOL	ACRES/UNITS	RATE
AMC 76477, ET AL							

AMOUNT	ANV. DATE	EXP. DATE	BILL CYC.	S/C	DISTRICT	NEXT BILL	MISC. DATA	U of M	ACTUAL UNITS

ASSIGNMENT SERIAL NO.	ASG.	TYPE	ST.	CTY.	FUND SYMBOL	ACRES/UNITS	RATE

AMOUNT	ANV. DATE	EXP. DATE	BILL CYC.	S/C	DISTRICT	NEXT BILL	MISC. DATA	U of M	ACTUAL UNITS

APPLY REMITTANCE

ACTION	FUND SYMBOL	CTY.	AMOUNT
FILING FEE			
RENTAL			
UNEARNED			
REFUND			
TOTAL			
AMOUNT DUE			

Remarks:

76477-88 -12 ✓
72502 -1 ✓
72506-12 -7 ✓
72465 -1 ✓
72467 -1 ✓
72469 -1 ✓
23
=

BY:

DATE:

Lease in Escrow?
 KGS?
 Auto Escalates?
 Auto Renew?

Of Interest?
 Operating Rights?
 Operator
 Bond Filed?

FOR MMS USE ONLY

BILLEE NUMBER	FOREST REFUGE
OCS SECTION CODE	

UNITED STATES
DEPARTMENT OF THE INTERIOR
BUREAU OF LAND MANAGEMENT

RECEIPT AND ACCOUNTING ADVICE

NO. **2189567** 04

MB/AZ

08/30/95

Subject: CLAIM MAINTENANCE FEE 1996 (12)

2 36 13

2,300.00

Applicant:
LOUIS B ELLSWORTH JR
PO BOX 49
GLOBE AZ 85502

Remitter: SAME CK. # 1601
425-5334

Assignor:

LEASE MANAGEMENT DATA NEW UPDATE PAYMENT

ORIGINAL SERIAL NO.	ASG.	TYPE	ST.	CTY.	FUND SYMBOL	ACRES/UNITS	RATE
AMC 76477, ET AL							

AMOUNT	ANV. DATE	EXP. DATE	BILL CYC.	S/C	DISTRICT	NEXT BILL	MISC. DATA	U of M	ACTUAL UNITS

ASSIGNMENT SERIAL NO.	ASG.	TYPE	ST.	CTY.	FUND SYMBOL	ACRES/UNITS	RATE

AMOUNT	ANV. DATE	EXP. DATE	BILL CYC.	S/C	DISTRICT	NEXT BILL	MISC. DATA	U of M	ACTUAL UNITS

APPLY REMITTANCE

ACTION	FUND SYMBOL	CTY.	AMOUNT
FILING FEE			
RENTAL			
UNEARNED			
REFUND			
TOTAL			
AMOUNT DUE			

Remarks:

BY: _____ DATE: _____

Lease in Escrow?
 KGS?
 Auto Escalates?
 Auto Renew?

Of Interest?
 Operating Rights?
 Operator
 Bond Filed?

FOR MMS USE ONLY

BILLEE NUMBER	FOREST REFUGE
OCS SECTION CODE	

**\$100.00 MAINTENANCE FEE PAYMENT
1995 IN LIEU OF ASSESSMENT
DUE ON OR BEFORE AUGUST 31, 1994**

23
3200
(52)

BUREAU OF LAND MANAGEMENT
ARIZONA STATE OFFICE
3707 N. 7TH STREET
PHOENIX, ARIZONA 85014 (OR)
P. O. BOX 16563, ZIP CODE 85011

<i>[Handwritten Signature]</i>	
COUNT: 9 \$ 900	
FOR OFFICIAL USE ONLY	

76467
72489
72462
~~8131~~
118981
327277
81311
JB

B L M SERIAL NUMBERS	NAMES OF CLAIMS/SITES
A MC 76486 THRU A MC _____	Lost Bar #10
A MC 76487 THRU A MC _____	Lost Bar #11
A MC 76488 THRU A MC _____	Lost Bar #12

(OR) IF NOT CONSECUTIVE NUMBERS, LIST SEPARATELY BELOW:

B L M SERIAL NUMBERS	NAMES OF CLAIMS/SITES
A MC 76489 _____	Lost Bar #13
A MC 76490 _____	Lost Bar #14
A MC 76491 _____	Lost Bar #15
A MC 76492 _____	Lost Bar #16
A MC 76493 _____	Lost Bar #17
A MC 76494 _____	Lost Bar #18
A MC _____	_____
A MC _____	_____
A MC _____	_____
A MC _____	_____
A MC _____	_____
A MC _____	_____

CLAIMANT'S NAME: Louis B. Ellsworth Jr.
 ADDRESS: P.O. Box 49
 CITY: Globe STATE: Az.
 PHONE: (602) 425-8181 ZIP: 85502

CHECK HERE IF THIS IS A CHANGE OF ADDRESS.

TIME
STAMP

FOR OFFICIAL USE ONLY		
ENTERED INTO COMPUTER: <u>10-4-94-JB</u>	DATE	INITIALS
		<u>SR</u>
		VERIFIED
		<u>10-26-94</u>

RECEIVED
B.L.M. AZ STATE OFFICE
AUG 29 10 16 AM '94
PHOENIX, ARIZONA

**\$100.00 MAINTENANCE FEE PAYMENT
 1995 IN LIEU OF ASSESSMENT
 DUE ON OR BEFORE AUGUST 31, 1994**

BUREAU OF LAND MANAGEMENT
 ARIZONA STATE OFFICE
 3707 N. 7TH STREET
 PHOENIX, ARIZONA 85014 (OR)
 P. O. BOX 16563, ZIP CODE 85011

76497 JB

llg

COUNT: 5 \$ 500.00
 FOR OFFICIAL USE ONLY

BLM SERIAL NUMBERS	NAMES OF CLAIMS/SITES
A MC <u>76495</u> THRU A MC _____	<u>Lost Bar #19</u>
A MC <u>76496</u> THRU A MC _____	<u>Lost Bar #20</u>
A MC <u>76497</u> THRU A MC _____	<u>Lost Bar #21</u>

(OR) IF NOT CONSECUTIVE NUMBERS, LIST SEPARATELY BELOW:

BLM SERIAL NUMBERS	NAMES OF CLAIMS/SITES
A MC <u>76498</u>	<u>Lost Bar #22</u>
A MC <u>76499</u>	<u>Lost Bar #23</u>
A MC _____	_____
A MC _____	_____
A MC _____	_____
A MC _____	_____
A MC _____	_____
A MC _____	_____
A MC _____	_____
A MC _____	_____
A MC _____	_____
A MC _____	_____

CLAIMANT'S NAME: Louis B. Ellsworth Jr.
 ADDRESS: P.O. Box 49
 CITY: Globe STATE: Az.
 PHONE: (602) 425-8181 ZIP: 85502

CHECK HERE IF THIS IS A CHANGE OF ADDRESS.

TIME
STAMP

FOR OFFICIAL USE ONLY

ENTERED INTO COMPUTER: 10-4-94 DATE 10-26-94
 INITIALS JB VERIFIED SR.

RECEIVED
 BLM, AZ STATE OFFICE
 PHOENIX, ARIZONA
 AUG 29 10 16 AM '94

**\$1000 MAINTENANCE FEE PAYMENT
1995 IN LIEU OF ASSESSMENT
DUE ON OR BEFORE AUGUST 31, 1994**

BUREAU OF LAND MANAGEMENT
ARIZONA STATE OFFICE
3707 N. 7TH STREET
PHOENIX, ARIZONA 85014 (OR)
P. O. BOX 16563, ZIP CODE 85011

76467

06

COUNT: 9 \$ 900.00
FOR OFFICIAL USE ONLY

BLM SERIAL NUMBERS	NAMES OF CLAIMS/SITES
A MC 76477 } THRU A MC	Lost Bar #1
A MC 76478 } THRU A MC	Lost Bar #2
A MC 76479 } THRU A MC	Lost Bar #3

(OR) IF NOT CONSECUTIVE NUMBERS, LIST SEPARATELY BELOW:

BLM SERIAL NUMBERS	NAMES OF CLAIMS/SITES
A MC 76480	Lost Bar #4
A MC 76481	Lost Bar #5
A MC 76482	Lost Bar #6
A MC 76483	Lost Bar #7
A MC 76484	Lost Bar #8
A MC 76485	Lost Bar #9
A MC	
A MC	
A MC	
A MC	
A MC	
A MC	

CLAIMANT'S NAME: Louis B. Ellsworth Jr.

ADDRESS: P.O. Box 49

CITY: Globe STATE: Az.

PHONE: (602) 425-8181 ZIP: 85502

CHECK HERE IF THIS IS A CHANGE OF ADDRESS.

TIME
STAMP

FOR OFFICIAL USE ONLY

ENTERED INTO COMPUTER: 10-4-94 JFB 10-26-94
DATE INITIALS VERIFIED

RECEIVED
B.L.M. AZ STATE OFFICE
PHOENIX, ARIZONA
AUG 29 10 16 AM '94

100... EN... SE FEE P... YML... T
FOR 1995 IN LIEU OF ASSESSMENT
DUE ON OR BEFORE AUGUST 31, 1995

BUREAU OF LAND MANAGEMENT
ARIZONA STATE OFFICE
3707 N. 7TH STREET
PHOENIX, ARIZONA 85014 (OR)
P. O. BOX 16563, ZIP CODE 85011

76476	JLB
COUNT: 1	\$ 100.00
FOR OFFICIAL USE ONLY	

B L M SERIAL NUMBERS

NAMES OF CLAIMS/SITES

A MC 76476 THRU A MC

Found #3 ✓

A MC THRU A MC

A MC THRU A MC

(OR) IF NOT CONSECUTIVE NUMBERS, LIST SEPARATELY BELOW:

B L M SERIAL NUMBERS

NAMES OF CLAIMS/SITES

A MC

A MC

A MC

A MC

A MC

A MC

A MC

A MC

A MC

A MC

A MC

A MC

CLAIMANT'S NAME: Louis B. Ellsworth Jr.

ADDRESS: P.O. Box 49

CITY: Globe STATE: Az.

PHONE: (602) 425-8181 ZIP: 85502

CHECK HERE IF THIS IS A CHANGE OF ADDRESS.

TIME
STAMP

RECEIVED
B.L.M. AZ STATE OFFICE
PHOENIX, ARIZONA
AUG 29 10 16 AM '94

FOR OFFICIAL USE ONLY

ENTERED INTO COMPUTER: 10-4-94

DATE

JLB
INITIALS

10-26-94
50
VERIFIED

**\$100 MAINTENANCE FEE PAYMENT
1995 IN LIEU OF ASSESSMENT
DUE ON OR BEFORE AUGUST 31, 1994**

BUREAU OF LAND MANAGEMENT
ARIZONA STATE OFFICE
3707 N. 7TH STREET
PHOENIX, ARIZONA 85014 (OR)
P. O. BOX 16563, ZIP CODE 85011

<i>76467 JB</i>	
<i>02</i>	
COUNT: <i>4</i>	\$ <i>400.00</i>
FOR OFFICIAL USE ONLY	

BLM SERIAL NUMBERS	NAMES OF CLAIMS/SITES
A MC <u>76467</u> THRU A MC _____	Santa Monica #1 ✓
A MC <u>76469</u> THRU A MC _____	Santa Monica #3 ✓
A MC _____ THRU A MC _____	

(OR) IF NOT CONSECUTIVE NUMBERS, LIST SEPARATELY BELOW:

BLM SERIAL NUMBERS	NAMES OF CLAIMS/SITES
A MC <u>76471</u>	Santa Monica #5 ✓
A MC <u>76473</u>	Santa Monica #7 ✓
A MC _____	
A MC _____	
A MC _____	
A MC _____	
A MC _____	
A MC _____	
A MC _____	
A MC _____	
A MC _____	
A MC _____	
A MC _____	

CLAIMANT'S NAME: Louis B. Ellsworth Jr.
 ADDRESS: P.O. Box 49
 CITY: Globe STATE: Az.
 PHONE: (602) 425-8181 ZIP: 85502
 CHECK HERE IF THIS IS A CHANGE OF ADDRESS.

TIME
STAMP

FOR OFFICIAL USE ONLY		
ENTERED INTO COMPUTER: <u>10-4-94</u>	<i>JB</i>	<u>10-26-94</u>
DATE	INITIALS	VERIFIED
		<i>Se</i>

RECEIVED
B.L.M. AZ STATE OFFICE
PHOENIX, ARIZONA
AUG 29 10 16 AM '94

\$ 0 MAINTENANCE FEE PAYMENT
1995 IN LIEU OF ASSESSMENT
DUE ON OR BEFORE AUGUST 31, 1994

BUREAU OF LAND MANAGEMENT
 ARIZONA STATE OFFICE
 3707 N. 7TH STREET
 PHOENIX, ARIZONA 85014 (OR)
 P. O. BOX 16563, ZIP CODE 85011

<p style="font-size: 2em; font-family: cursive;">72489</p> <p style="font-size: 2em; font-family: cursive;">JB</p>
<p>COUNT: <u>2</u> \$ <u>200.00</u></p> <p>FOR OFFICIAL USE ONLY</p>

B L M SERIAL NUMBERS	NAMES OF CLAIMS/SITES
A MC _____ THRU A MC _____	_____
A MC _____ THRU A MC _____	_____
A MC _____ THRU A MC _____	_____

(OR) IF NOT CONSECUTIVE NUMBERS, LIST SEPARATELY BELOW:

B L M SERIAL NUMBERS	NAMES OF CLAIMS/SITES
A MC <u>72502</u> ✓	<u>Highline Copper 1</u> ✓
A MC <u>72506</u> ✓	<u>Highline Copper 5</u> ✓
A MC _____	_____
A MC _____	_____
A MC _____	_____
A MC _____	_____
A MC _____	_____
A MC _____	_____
A MC _____	_____
A MC _____	_____
A MC _____	_____
A MC _____	_____
A MC _____	_____

CLAIMANT'S NAME: Louis B. Ellsworth Jr.

ADDRESS: P.O. Box 49

CITY: Globe STATE: Az.

PHONE: (602) 425-8181 ZIP: 85502

CHECK HERE IF THIS IS A CHANGE OF ADDRESS.

TIME
STAMP

FOR OFFICIAL USE ONLY		
ENTERED INTO COMPUTER: <u>10-4-94</u>	DATE	INITIALS <u>JB</u> VERIFIED <u>SR</u>

RECEIVED
 B.L.M. AZ STATE OFFICE
 PHOENIX, ARIZONA
 AUG 29 10 16 AM '94

**\$100 MAINTENANCE FEE PAYMENT
1995 IN LIEU OF ASSESSMENT
DUE ON OR BEFORE AUGUST 31, 1994**

BUREAU OF LAND MANAGEMENT
ARIZONA STATE OFFICE
3707 N. 7TH STREET
PHOENIX, ARIZONA 85014 (OR)
P. O. BOX 16563, ZIP CODE 85011

<p style="font-size: 2em; margin: 0;"><u>72489</u></p> <p style="font-size: 1.5em; margin: 0;"><i>JMB</i></p>
<p>COUNT: <u>6</u> \$ <u>600.00</u></p> <p>FOR OFFICIAL USE ONLY</p>

BLM SERIAL NUMBERS	NAMES OF CLAIMS/SITES
A MC <u>72507</u>) THRU A MC _____	<u>Princess 1</u>
A MC <u>72508</u>) THRU A MC _____	<u>Princess 2</u>
A MC <u>72509</u>) THRU A MC _____	<u>Princess 3</u>

(OR) IF NOT CONSECUTIVE NUMBERS, LIST SEPARATELY BELOW:

BLM SERIAL NUMBERS	NAMES OF CLAIMS/SITES
A MC <u>72510</u>)	<u>Princess 4</u>
A MC <u>72511</u>)	<u>Princess 5</u>
A MC <u>72512</u>)	<u>Princess 6</u>
A MC _____	_____
A MC _____	_____
A MC _____	_____
A MC _____	_____
A MC _____	_____
A MC _____	_____
A MC _____	_____
A MC _____	_____
A MC _____	_____

CLAIMANT'S NAME: Louis B. Ellsworth Jr.

ADDRESS: P.O. Box 49

CITY: Globe STATE: Az.

PHONE: (602) 425-8181 ZIP: 85502

CHECK HERE IF THIS IS A CHANGE OF ADDRESS.

TIME
STAMP

FOR OFFICIAL USE ONLY		
ENTERED INTO COMPUTER: <u>10-4-94</u>	<p style="font-size: 1.5em; margin: 0;"><i>JMB</i></p> <p>INITIALS</p>	<p style="font-size: 1.2em; margin: 0;"><u>10-26-94</u></p> <p>VERIFIED</p>
DATE		

RECEIVED
 B.L.M. AZ STATE OFFICE
 AUG 29 10 16 AM '94
 PHOENIX, ARIZONA

\$1 — 0 MAINTENANCE FEE PAYMENT
1995 IN LIEU OF ASSESSMENT
DUE ON OR BEFORE AUGUST 31, 1994

BUREAU OF LAND MANAGEMENT
 ARIZONA STATE OFFICE
 3707 N. 7TH STREET
 PHOENIX, ARIZONA 85014 (OR)
 P. O. BOX 16563, ZIP CODE 85011

72462 JB

ell

COUNT: 9 \$ 900.80
 FOR OFFICIAL USE ONLY

BLM SERIAL NUMBERS	NAMES OF CLAIMS/SITES
A MC _____ THRU A MC _____	_____
A MC _____ THRU A MC _____	_____
A MC _____ THRU A MC _____	_____

(OR) IF NOT CONSECUTIVE NUMBERS, LIST SEPARATELY BELOW:

BLM SERIAL NUMBERS	NAMES OF CLAIMS/SITES
A MC <u>72465</u> ✓	<u>Silver Creek #4</u> ✓
A MC <u>72466</u> ✓	<u>Silver Creek #6</u> ✓
A MC <u>72469</u> ✓	<u>Silver Creek #8</u> ✓
A MC <u>72472</u> }	<u>Silver Creek #11</u> }
A MC <u>72473</u> }	<u>Silver Creek #12</u> }
A MC <u>72474</u> }	<u>Silver Creek #13</u> } ✓
A MC <u>72475</u> }	<u>Silver Creek #14</u> }
A MC <u>72476</u> }	<u>Silver Creek #15</u> }
A MC <u>72477</u> }	<u>Silver Creek #16</u> }
A MC _____	_____
A MC _____	_____
A MC _____	_____

CLAIMANT'S NAME: Louis B. Ellsworth Jr.
 ADDRESS: P.O. Box 49
 CITY: Globe STATE: AZ
 PHONE: (602) 425-8181 ZIP: 85502

CHECK HERE IF THIS IS A CHANGE OF ADDRESS.

TIME
STAMP

FOR OFFICIAL USE ONLY		
ENTERED INTO COMPUTER: <u>10-4-94</u>	DATE: _____	INITIALS: <u>JB</u> VERIFIED: <u>10-26-94</u> <u>Sr</u>

RECEIVED
 B.L.M. AZ STATE OFFICE
 PHOENIX, ARIZONA
 AUG 29 10 16 AM '94

\$100 MAINTENANCE FEE PAYMENT
1995 IN LIEU OF ASSESSMENT
DUE ON OR BEFORE AUGUST 31, 1994

BUREAU OF LAND MANAGEMENT
 ARIZONA STATE OFFICE
 3707 N. 7TH STREET
 PHOENIX, ARIZONA 85014 (OR)
 P. O. BOX 16563, ZIP CODE 85011

<i>81311</i>	
<i>118981</i>	
<i>ela</i>	
COUNT: <i>5</i>	\$ <i>500.00</i>
FOR OFFICIAL USE ONLY	

B L M SERIAL NUMBERS	NAMES OF CLAIMS/SITES
A MC <u>81311</u> THRU A MC _____	Silver Glance 1 <i>81314</i>
A MC <u>81312</u> THRU A MC _____	Silver Glance 2 <i>81315</i>
A MC <u>81313</u> THRU A MC _____	Silver Glance 3 <i>118981</i>

(OR) IF NOT CONSECUTIVE NUMBERS, LIST SEPARATELY BELOW:

B L M SERIAL NUMBERS	NAMES OF CLAIMS/SITES
A MC <u>81317</u>	Rescue Ext. <i>81313</i>
A MC <u>118981</u>	Gold Rush <i>81311</i>
A MC _____	_____
A MC _____	_____
A MC _____	_____
A MC _____	_____
A MC _____	_____
A MC _____	_____
A MC _____	_____
A MC _____	_____
A MC _____	_____
A MC _____	_____

CLAIMANT'S NAME: Louis B. Ellsworth Jr.

ADDRESS: P.O. Box 49

CITY: Globe STATE: Az.

PHONE: (602) 425-8181 ZIP: 85502

CHECK HERE IF THIS IS A CHANGE OF ADDRESS.

TIME
STAMP

FOR OFFICIAL USE ONLY		
ENTERED INTO COMPUTER: _____	<i>JB</i>	<i>10-26-94</i>
DATE	INITIALS	VERIFIED
		<i>SR</i>

RECEIVED
 B.L.M. AZ STATE OFFICE
 AUG 29 10 16 AM '94
 PHOENIX, ARIZONA

FOR 1995 IN LIEU OF ASSESSMENT
DUE ON OR BEFORE AUGUST 31, 1995

BUREAU OF LAND MANAGEMENT
ARIZONA STATE OFFICE
3707 N. 7TH STREET
PHOENIX, ARIZONA 85014 (OR)
P. O. BOX 16563, ZIP CODE 85011

327277
COUNT: 2 \$ 200.00
FOR OFFICIAL USE ONLY

B L M SERIAL NUMBERS

NAMES OF CLAIMS/SITES

A MC	<u>327277</u> THRU A MC	<u>LAST CHANCE #1</u>
A MC	<u>327278</u> THRU A MC	<u>LAST CHANCE #2</u>
A MC	_____ THRU A MC	_____

(OR) IF NOT CONSECUTIVE NUMBERS, LIST SEPARATELY BELOW:

B L M SERIAL NUMBERS

NAMES OF CLAIMS/SITES

A MC	_____	_____
A MC	_____	_____
A MC	_____	_____
A MC	_____	_____
A MC	_____	_____
A MC	_____	_____
A MC	_____	_____
A MC	_____	_____
A MC	_____	_____
A MC	_____	_____
A MC	_____	_____
A MC	_____	_____

CLAIMANT'S NAME: ALFONSO A. MARIN
John PIERSON

ADDRESS: P.O. Box 369

CITY: CLAYPOOL STATE: AZ

PHONE: (602) 473-3868 ZIP: 85532

RECEIVED
B.L.M. AZ STATE OFFICE
AUG 29 10 16 AM '94
PHOENIX, ARIZONA

CHECK HERE IF THIS IS A CHANGE OF ADDRESS.

FOR OFFICIAL USE ONLY		
ENTERED INTO COMPUTER: <u>10-4-94</u>	<u>JP</u>	<u>10-26-94</u>
DATE	INITIALS	VERIFIED



United States Department of the Interior

BUREAU OF LAND MANAGEMENT

Arizona State Office
3707 N. 7th Street
P.O. Box 16563
Phoenix, Arizona 85011



IN REPLY REFER TO:

3800 (921)- SR
A MC 81311
118981

Louis B. Ellsworth Jr
Box 49
Globe, Arizona 85502

October 25, 1994

78

NOTICE

Your 1995 rental/maintenance fee payment list, received in this office appeared to have incorrect serial number(s). Pursuant to regulations contained in 43 CFR 3833.1-5(a)(1), "... At the time of payment, the claimant/owner shall submit a list of claim name(s) and the BLM serial number(s) assigned to each mining claim or site for which the rental fee is being paid..."

Listed below is the Bureau of Land Management (BLM) serial number assigned to the claim according to our records:

BLM SERIAL NUMBER

A MC 81311
81313
81314
81315
118981

CLAIM NAME

Gold Rush
Rescue Ext.
Silver Glance 1
Silver Glance 2
Silver Glance 3

Our records for the above-noted BLM serial number(s) have been updated to show receipt of the required annual fee for 1995. If you agree with our findings, no further action on your part is necessary.

To receive proper credit in the future, in addition to naming each claim or site on all correspondence, always include the assigned BLM Serial Number(s). If additional assistance is needed, write or phone (602) 650-0518.

Mary Jo Yoas

Mary Jo Yoas
Chief, Branch of Lands and
Minerals Operations



United States Department of the Interior

BUREAU OF LAND MANAGEMENT

Arizona State Office
3707 N. 7th Street
P.O. Box 16563
Phoenix, Arizona 85011



IN REPLY REFER TO:

Louis B. Ellsworth Jr
Box 49
Globe, Arizona 85502

October 25, 1994

3800 (921)- SR
A MC 81311
118981 ✓

NOTICE

Your 1995 rental/maintenance fee payment list, received in this office appeared to have incorrect serial number(s). Pursuant to regulations contained in 43 CFR 3833.1-5(a)(1), "... At the time of payment, the claimant/owner shall submit a list of claim name(s) and the BLM serial number(s) assigned to each mining claim or site for which the rental fee is being paid..."

Listed below is the Bureau of Land Management (BLM) serial number assigned to the claim according to our records:

BLM SERIAL NUMBER

A MC 81311
81313
81314
81315
118981

CLAIM NAME

Gold Rush
Rescue Ext.
Silver Glance 1
Silver Glance 2
Silver Glance 3

Our records for the above-noted BLM serial number(s) have been updated to show receipt of the required annual fee for 1995. If you agree with our findings, no further action on your part is necessary.

To receive proper credit in the future, in addition to naming each claim or site on all correspondence, always include the assigned BLM Serial Number(s). If additional assistance is needed, write or phone (602) 650-0518.

Mary Jo Yoas

Mary Jo Yoas
Chief, Branch of Lands and
Minerals Operations

UNITED STATES
DEPARTMENT OF THE INTERIOR
BUREAU OF LAND MANAGEMENT

RECEIPT AND ACCOUNTING ADVICE

NO. 2024696 04

WG/AZ 08/29/94

OK

2 28 13

5,200.00

Subject: CLAIM MAINTENANCE FEE 1993 (52)

Applicant:

LOUIS B. ELLSWORTH JR.
BOX 49
GLOBE AZ. 85502

Remitter: SAME CK. # 1174
425-8181

Assignor:

LEASE MANAGEMENT DATA NEW UPDATE PAYMENT

ORIGINAL SERIAL NO.	ASG.	TYPE	ST.	CTY.	FUND SYMBOL	ACRES/UNITS	RATE
AMD 76486, ET AL							

AMOUNT	ANV. DATE	EXP. DATE	BILL CYC.	S/C	DISTRICT	NEXT BILL	MISC. DATA	U of M	ACTUAL UNITS

ASSIGNMENT SERIAL NO.	ASG.	TYPE	ST.	CTY.	FUND SYMBOL	ACRES/UNITS	RATE

AMOUNT	ANV. DATE	EXP. DATE	BILL CYC.	S/C	DISTRICT	NEXT BILL	MISC. DATA	U of M	ACTUAL UNITS

APPLY REMITTANCE			
ACTION	FUND SYMBOL	CTY.	AMOUNT
FILING FEE			
RENTAL			
UNEARNED			
REFUND			
TOTAL			
AMOUNT DUE			

Remarks:

-72467. 1
 -76467. 1 -72469.
 -76469. 1 -72472-72477. 6
 -76471. 1 -72506-72512. 7
 -76473. 1 -72502. 1
 -76476-76499. 24
 -327277-327278. 2 -81313-81315. 3
 DUNN ~~BA~~ 111 -81311 1
 81317
 -118981. 1
 BY: 72465. 1 DATE:

Lease in Escrow?
 KGS?
 Auto Escalates?
 Auto Renew?

Of Interest?
 Operating Rights?
 Operator
 Bond Filed?

FOR MMS USE ONLY

BILLEE	FOREST REFUGE
NUMBER	
OCS SECTION	
CODE	

Is your RETURN ADDRESS complete on the reverse side?

SENDER:

- Complete items 1 and/or 2 for additional services.
- Complete items 3, and 4a & b.
- Print your name and address on the reverse of this form so that we can return this card to you.
- Attach this form to the front of the mailpiece, or on the back if space does not permit.
- Write "Return Receipt Requested" on the mailpiece below the article number.
- The Return Receipt will show to whom the article was delivered and the date delivered.

I also wish to receive the following services (for an extra fee):

1. Addressee's Address
2. Restricted Delivery

Consult postmaster for fee.

3. Article Addressed to:
 Alfonso Marin
 PO Box 369
 Claypool AZ 85532
 AbanodnmentAMC 76467 (921-DDM)

4a. Article Number
704770

- 4b. Service Type
- Registered Insured
- Certified COD
- Express Mail Return Receipt for Merchandise

7. Date of Delivery
8-3-94

5. Signature (Addressee)

6. Signature (Agent)
Alfonso Marin

8. Addressee's Address (Only if requested and fee is paid)

Thank you for using Return Receipt Service.

UNITED STATES POSTAL SERVICE



Official Business

PENALTY FOR PRIVATE
USE TO AVOID PAYMENT
OF POSTAGE, \$300



Print your name, address and ZIP Code here

Bureau of Land Management
Arizona State Office (922)
P. O. Box 16563
Phoenix, Arizona 85011

8 1311
118981
76467
72462

CERTIFICATION OF PAYMENT OF RENTAL FEE
IN LIEU OF AFFIDAVIT OF ANNUAL ASSESSMENT WORK

Louis B. Ellsworth Jr. being first duly sworn, deposes and says that:

1. He is one of the owners of the following described unpatented lode and placer mining claims situated in Gila County, Arizona (the "Claims"), the location notices of which are of record in said county, and in the records of the Arizona State Office of the Bureau of Land Management under the file numbers indicated as follows: Lji
2-9-94

Name of Claim	Gila Cnty, Book	Recds Page	BLM Serial AMC No.
Silver Glance 1 ✓	48	356-357	81311 ✓ 81314
Silver Glance 2 ✓	48	356-357	81312 ✓ 81315
Silver Glance 3	48	356-357	81313 ✓ 81316
Rescue Ext. ✓	485	646-651	81317 ✓ 81313
Gold Rush ✓	485	646-651	118981 ✓ 81311

RECEIVED
BLM AZ STATE OFFICE
PHOENIX, ARIZONA
Aug 30 2 12 PM '93
Relocated
118981

[The Silver G claims are situated in the Globe, of Section 1 & 12 Township 1 N., Range 15 E.,] G&SRB&M
Rescue Ext.
[The Gold Rush is situated in the Globe of Section 1 & 12 Township 1 No., Range 15 E., G&SRB&M]

2. Pursuant to Amendment Number 18 of H.R. 5503, of the Department of the Interior and Related Agencies Appropriations Act, 1993, owner has paid a rental fee of \$100 per claim for the assessment year ending September 1, 1993, and an advance rental of \$100 per claim for the assessment year beginning on September 1, 1993, in lieu of recording an affidavit of performance of annual assessment work. Owner further states, however, that mineral production activities have occurred upon the Claims during the past assessment year that would have ordinarily qualified as annual assessment work.

3. The name and address of the owners of the Claim for which this Certificate is prepared is: _____
THIS IS NOT A CHANGE OF ADDRESS

4. The Claims are held and claimed by the owner for the valuable mineral contained therein, and the owner intends to continue development of the claims.

DATED this 30th day of August, 1993.

Louis B. Ellsworth Jr.

The foregoing instrument was acknowledged before me this 30th day of August, 1993, by _____.

Paul Willis
Notary Public

My Commission Expires: March 12th, 1994

93+94 10-14-93 Shivers
ENTERED IN COMPUTER
TOTAL 50 claims

(5)

CERTIFICATION OF PAYMENT OF RENTAL FEE
IN LIEU OF AFFIDAVIT OF ANNUAL ASSESSMENT WORK

Louis B. Ellsworth Jr being first duly sworn, deposes and says that:

1. He is one of the owners of the following described unpatented lode and placer mining claims situated in Gila County, Arizona (the "Claims"), the location notices of which are of record in said county, and in the records of the Arizona State Office of the Bureau of Land Management under the file numbers indicated as follows:

Name of Claim	Gila Cnty, Book	Recds Page	BLM Serial AMC No.
Lost Bar #19	93-95-110 292-313	67-118-101-109 72-579-77	76495
Lost Bar #20	"	"	76496
Lost Bar #21	"	"	76497
Lost Bar #22	"	"	76498
Lost Bar #23	"	"	76499

RECEIVED
BLM AZ STATE OFFICE
PHOENIX, ARIZONA
AUG 30 2 13 PM '93

[The above claims are situated in the Banner, of Section _____, Township _____, Range _____,] G&SRB&M

[The _____ is situated in the _____ of Section _____, Township _____, Range _____, G&SRB&M]

2. Pursuant to Amendment Number 18 of H.R. 5503, of the Department of the Interior and Related Agencies Appropriations Act, 1993, owner has paid a rental fee of \$100 per claim for the assessment year ending September 1, 1993, and an advance rental of \$100 per claim for the assessment year beginning on September 1, 1993, in lieu of recording an affidavit of performance of annual assessment work. Owner further states, however, that mineral production activities have occurred upon the Claims during the past assessment year that would have ordinarily qualified as annual assessment work.

3. The name and address of the owners of the Claim for which this Certificate is prepared is: Louis B. Ellsworth Jr.
THIS IS NOT A CHANGE OF ADDRESS

4. The Claims are held and claimed by the owner for the valuable mineral contained therein, and the owner intends to continue development of the claims.

DATED this 27 day of August, 1993.

The foregoing instrument was acknowledged before me this 30th day of August, 1993, by _____.

Paul Willis
Notary Public

My Commission Expires: March 12th, 1994

(5)

CERTIFICATION OF PAYMENT OF RENTAL FEE
IN LIEU OF AFFIDAVIT OF ANNUAL ASSESSMENT WORK

Louis B. Ellsworth Jr. being first duly sworn, deposes and says that:

1. He is one of the owners of the following described unpatented lode and placer mining claims situated in Gila County, Arizona (the "Claims"), the location notices of which are of record in said county, and in the records of the Arizona State Office of the Bureau of Land Management under the file numbers indicated as follows:

Name of Claim	Gila Cnty, Book	Recds Page	BLM Serial AMC No.
Santa Monica #1	49-50	201-202-426-427	76467
Santa Monica #3	"	"	76469
Santa Monica #5	"	"	76471
Santa Monica #7	"	"	76473

RECEIVED
BLM AZ STATE OFFICE
PHOENIX, ARIZONA
AUG 30 2 13 PM '93

[The above claims are situated in the Banner, of Section _____, Township _____, Range _____,] G&SRB&M

[The _____ is situated in the _____ of Section _____, Township _____, Range _____, G&SRB&M]

2. Pursuant to Amendment Number 18 of H.R. 5503, of the Department of the Interior and Related Agencies Appropriations Act, 1993, owner has paid a rental fee of \$100 per claim for the assessment year ending September 1, 1993, and an advance rental of \$100 per claim for the assessment year beginning on September 1, 1993, in lieu of recording an affidavit of performance of annual assessment work. Owner further states, however, that mineral production activities have occurred upon the Claims during the past assessment year that would have ordinarily qualified as annual assessment work.

3. The name and address of the owners of the Claim for which this Certificate is prepared is: Louis B. Ellsworth Jr.
THIS IS NOT A CHANGE OF ADDRESS

4. The Claims are held and claimed by the owner for the valuable mineral contained therein, and the owner intends to continue development of the claims.

DATED this 27 day of August, 1993.

Louis B. Ellsworth Jr.

The foregoing instrument was acknowledged before me this 30th day of August, 1993, by _____.

Paul Willis
Notary Public

My Commission Expires: March 12th, 1994

(A)

CERTIFICATION OF PAYMENT OF RENTAL FEE
IN LIEU OF AFFIDAVIT OF ANNUAL ASSESSMENT WORK

Louis B. Ellsworth Jr. being first duly sworn, deposes and says that:

1. He is one of the owners of the following described unpatented lode and placer mining claims situated in Gila County, Arizona (the "Claims"), the location notices of which are of record in said county, and in the records of the Arizona State Office of the Bureau of Land Management under the file numbers indicated as follows:

Name of Claim	Gila Cnty, Book	Recds Page	BLM Serial AMC No.
Silver Creek 4	232	235	72465
Silver Creek 6	232	237	72467
Silver Creek 8	232	239	72469
Silver Creek 11	232	242	72472
Silver Creek 12	232	243	72473
Silver Dreek 13	232	244	72474
Silver Creek 14	232	245	72475
Silver Creek 14	232	246	72476
Silver Creek 16	232	247	72477

RECEIVED
BLM AZ STATE OFFICE
AUG 30 2 13 PM '93
PHOENIX, ARIZONA

[The above claims are situated in the El Capitán Section 33-34
Township 25, Range _____,] G&SRB&M

[The _____ is situated in the _____ of Section _____,
Township _____, Range _____, G&SRB&M]

2. Pursuant to Amendment Number 18 of H.R. 5503, of the Department of the Interior and Related Agencies Appropriations Act, 1993, owner has paid a rental fee of \$100 per claim for the assessment year ending September 1, 1993, and an advance rental of \$100 per claim for the assessment year beginning on September 1, 1993, in lieu of recording an affidavit of performance of annual assessment work. Owner further states, however, that mineral production activities have occurred upon the Claims during the past assessment year that would have ordinarily qualified as annual assessment work.

3. The name and address of the owners of the Claim for which this Certificate is prepared is: Louis B. Ellsworth Jr.
THIS IS NOT A CHANGE OF ADDRESS

4. The Claims are held and claimed by the owner for the valuable mineral contained therein, and the owner intends to continue development of the claims.

DATED this 27 day of August, 1993.

Louis B. Ellsworth

The foregoing instrument was acknowledged before me this 30th day of August, 1993, by _____.

Paul Willis
Notary Public

My Commission Expires: March 12th, 1994

9

CERTIFICATION OF PAYMENT OF RENTAL FEE
IN LIEU OF AFFIDAVIT OF ANNUAL ASSESSMENT WORK

Louis B. Ellsworth Jr., being first duly sworn, deposes and says that:

1. He is one of the owners of the following described unpatented lode and placer mining claims situated in Gila County, Arizona (the "Claims"), the location notices of which are of record in said county, and in the records of the Arizona State Office of the Bureau of Land Management under the file numbers indicated as follows:

Name of Claim	Gila Cnty, Book	Recds Page	BLM Serial AMC No.
Lost Bar #1	93 -95 -110 - 292 -313	67 -118 -101 -109 72 -579 -77	76477
Lost Bar #2	"	"	76478
Lost Bar #3	"	"	76479
Lost Bar #4	"	"	76480
Lost Bar #5	"	"	76481
Lost Bar #6	"	"	76482
Lost Bar #7	"	"	76483
Lost Bar #8	"	"	76484
Lost Bar #9	"	"	76485

RECEIVED
BLM, AZ STATE OFFICE
AUG 30 2 13 PM '93
PHOENIX, ARIZONA

[The above claims are situated in the Banner, of Section _____, Township _____, Range _____,] G&SRB&M

[The _____ is situated in the _____ of Section _____, Township _____, Range _____, G&SRB&M]

2. Pursuant to Amendment Number 18 of H.R. 5503, of the Department of the Interior and Related Agencies Appropriations Act, 1993, owner has paid a rental fee of \$100 per claim for the assessment year ending September 1, 1993, and an advance rental of \$100 per claim for the assessment year beginning on September 1, 1993, in lieu of recording an affidavit of performance of annual assessment work. Owner further states, however, that mineral production activities have occurred upon the Claims during the past assessment year that would have ordinarily qualified as annual assessment work.

3. The name and address of the owners of the Claim for which this Certificate is prepared is: Louis B. Ellsworth Jr.
THIS IS NOT A CHANGE OF ADDRESS

4. The Claims are held and claimed by the owner for the valuable mineral contained therein, and the owner intends to continue development of the claims.

DATED this 27 day of August, 1993.

Louis B. Ellsworth Jr.

The foregoing instrument was acknowledged before me this 30th day of August, 1993, by _____.

Paul William
Notary Public

My Commission Expires: March 12th, 1994

✓ (9)

CERTIFICATION OF PAYMENT OF RENTAL FEE
IN LIEU OF AFFIDAVIT OF ANNUAL ASSESSMENT WORK

Louis B. Ellsworth Jr being first duly sworn, deposes and says that:

1. He is one of the owners of the following described unpatented lode and placer mining claims situated in Gila County, Arizona (the "Claims"), the location notices of which are of record in said county, and in the records of the Arizona State Office of the Bureau of Land Management under the file numbers indicated as follows:

RECEIVED
BLM AZ STATE OFFICE
Aug 30 2 13 PM '93
PHOENIX, ARIZONA

Name of Claim	Gila Cnty, Book	Recds Page	BLM Serial AMC No.
Lost Bar #10	93-95-110 292-313	67-118-101 -109 72-579-77	76486
Lost Bar #11	"	"	76487
Lost Bar #12	"	"	76488
Lost Bar #13	"	"	76489
Lost Bar #14	"	"	76490
Lost Bar #15	"	"	76491
Lost Bar #16	"	"	76492
Lost Bar #17	"	"	76493
Lost Bar #18	"	"	76494

above
[The _____ claims are situated in the Banner _____, of Section _____, Township _____, Range _____,] G&SRB&M

[The _____ is situated in the _____ of Section _____, Township _____, Range _____, G&SRB&M]

2. Pursuant to Amendment Number 18 of H.R. 5503, of the Department of the Interior and Related Agencies Appropriations Act, 1993, owner has paid a rental fee of \$100 per claim for the assessment year ending September 1, 1993, and an advance rental of \$100 per claim for the assessment year beginning on September 1, 1993, in lieu of recording an affidavit of performance of annual assessment work. Owner further states, however, that mineral production activities have occurred upon the Claims during the past assessment year that would have ordinarily qualified as annual assessment work.

3. The name and address of the owners of the Claim for which this Certificate is prepared is: Louis B. Ellsworth Jr
THIS IS NOT A CHANGE OF ADDRESS

4. The Claims are held and claimed by the owner for the valuable mineral contained therein, and the owner intends to continue development of the claims.

DATED this 27 day of August, 1993.

Louis B. Ellsworth Jr

The foregoing instrument was acknowledged before me this 30th day of August, 1993, by _____.

Paul Willis
Notary Public

My Commission Expires: March 12th, 1994

CERTIFICATION OF PAYMENT OF RENTAL FEE
IN LIEU OF AFFIDAVIT OF ANNUAL ASSESSMENT WORK

Louis B. Ellsworth Jr., being first duly sworn, deposes and says that:

1. He is one of the owners of the following described unpatented lode and placer mining claims situated in Gila County, Arizona (the "Claims"), the location notices of which are of record in said county, and in the records of the Arizona State Office of the Bureau of Land Management under the file numbers indicated as follows:

RECEIVED
BLM AZ STATE OFFICE
AUG 30 2 13 PM '93
PHOENIX, ARIZONA

Name of Claim	Gila Cnty, Book	Recds Page	BLM Serial AMC No.
Princess 1	185	79	72507
Princess 2	185	80	72508
Princess 3	185	81	72509
Princess 4	185	82	72510
Princess 5	186	425	72511
Princess 6	186	426	72512

[The above claims are situated in the Lost Gulch Section 10 & 11 Township 1 N., Range 14 E.,] G&SRB&M

[The _____ is situated in the _____ of Section _____, Township _____, Range _____, G&SRB&M]

2. Pursuant to Amendment Number 18 of H.R. 5503, of the Department of the Interior and Related Agencies Appropriations Act, 1993, owner has paid a rental fee of \$100 per claim for the assessment year ending September 1, 1993, and an advance rental of \$100 per claim for the assessment year beginning on September 1, 1993, in lieu of recording an affidavit of performance of annual assessment work. Owner further states, however, that mineral production activities have occurred upon the Claims during the past assessment year that would have ordinarily qualified as annual assessment work.

3. The name and address of the owners of the Claim for which this Certificate is prepared is: _____
THIS IS NOT A CHANGE OF ADDRESS

4. The Claims are held and claimed by the owner for the valuable mineral contained therein, and the owner intends to continue development of the claims.

DATED this 30th day of August, 1993.

Louis B. Ellsworth

The foregoing instrument was acknowledged before me this 30th day of August, 1993, by _____.

Paul Willis
Notary Public

My Commission Expires: March 12th, 1994

(6)

CERTIFICATION OF PAYMENT OF RENTAL FEE
IN LIEU OF AFFIDAVIT OF ANNUAL ASSESSMENT WORK

Louis B. Ellsworth Jr., being first duly sworn, deposes and says that:

1. He is one of the owners of the following described unpatented lode and placer mining claims situated in Gila County, Arizona (the "Claims"), the location notices of which are of record in said county, and in the records of the Arizona State Office of the Bureau of Land Management under the file numbers indicated as follows:

Name of Claim	Gila Cnty, Book	Recds Page	BLM Serial AMC No.
Highline Copper 1.	155	558	72502 ✓
Highline Copper 5.	155	562	72506 ✓

RECEIVED
BLM, AZ STATE OFFICE
PHOENIX, ARIZONA
AUG 30 2 13 PM '93

[The above claims are situated in the Globe, of Section 9S, 1E.
Township 1 N., Range 15 E.] G&SRB&M

[The _____ is situated in the _____ of Section _____,
Township _____, Range _____, G&SRB&M]

2. Pursuant to Amendment Number 18 of H.R. 5503, of the Department of the Interior and Related Agencies Appropriations Act, 1993, owner has paid a renal fee of \$100 per claim for the assessment year ending September 1, 1993, and an advance rental of \$100 per claim for the assessment year beginning on September 1, 1993, in lieu of recording an affidavit of performance of annual assessment work. Owner futher states, however, that mineral production activities have ocured upon the Claims during the past assessment year that would have ordinarily qualified as annual assessment work.

3. The name and address of the owners of the Claim for which this Certificate is prepared is: _____
THIS IS NOT A CHANGE OF ADDRESS

4. The Claims are held and claimed by the owner for the valuable mineral contained therein, and the owner intends to continue development of the claims.

DATED this 30th day of August, 1993.

Louis B. Ellsworth Jr.

The foregoing instrument was acknowledged before me this 30th day of August, 1993, by _____.

Paul Wilber
Notary Public

My Commission Expires: March 12th, 1994

✓

(2)

CERTIFICATION OF PAYMENT OF RENTAL FEE
IN LIEU OF AFFIDAVIT OF ANNUAL ASSESSMENT WORK

Louis B. Ellsworth Jr being first duly sworn, deposes and says that:

1. He is one of the owners of the following described unpatented lode and placer mining claims situated in Gila County, Arizona (the "Claims"), the location notices of which are of record in said county, and in the records of the Arizona State Office of the Bureau of Land Management under the file numbers indicated as follows:

Name of Claim	Gila Cnty, Book	Recds Page	BLM Serial AMC No.
---------------	--------------------	---------------	-----------------------

76476 ✓

RECEIVED
B.L.M. AZ STATE OFFICE
AUG 30 2 13 PM '93
PHOENIX, ARIZONA #3

[The Found claims are situated in the _____, of Section _____, Township _____, Range _____,] G&SRB&M

[The _____ is situated in the _____ of Section _____, Township _____, Range _____, G&SRB&M]

2. Pursuant to Amendment Number 18 of H.R. 5503, of the Department of the Interior and Related Agencies Appropriations Act, 1993, owner has paid a renal fee of \$100 per claim for the assessment year ending September 1, 1993, and an advance rental of \$100 per claim for the assessment year beginning on September 1, 1993, in lieu of recording an affidavit of performance of annual assessment work. Owner futher states, however, that mineral production activities have ocured upon the Claims during the past assessment year that would have ordinarily qualified as annual assessment work.

3. The name and address of the owners of the Claim for which this Certificate is prepared is: Louis B. Ellsworth Jr.
THIS IS NOT A CHANGE OF ADDRESS

4. The Claims are held and claimed by the owner for the valuable mineral contained therein, and the owner intends to continue development of the claims.

DATED this 27 day of August, 1993.

Louis B. Ellsworth Jr

The foregoing instrument was acknowledged before me this 30th day of August, 1993, by _____.

Paul Willis
Notary Public

My Commission Expires: March 12th, 1994

UNITED STATES
DEPARTMENT OF THE INTERIOR
BUREAU OF LAND MANAGEMENT

RECEIPT AND ACCOUNTING ADVICE

No. 2025719

RS/AZ

08/30/93

Subject: CLAIM RENTAL FEE 1993 & 1994 (50)

2 118 13

10,000.00

Applicant:

LOUIS ELLSWORTH JR., ET AL
P.O. BOX 1192
GLOBE, AZ 85502

Remitter: SAME - CK #420

Assignor:

LEASE MANAGEMENT DATA NEW UPDATE PAYMENT

ORIGINAL SERIAL NO.	ASG.	TYPE	ST.	CTY.	FUND SYMBOL	ACRES/UNITS	RATE
AMC 81311, ET AL							

AMOUNT	ANV. DATE	EXP. DATE	BILL CYC.	S/C	DISTRICT	NEXT BILL	MISC. DATA	U of M	ACTUAL UNITS

ASSIGNMENT SERIAL NO.	ASG.	TYPE	ST.	CTY.	FUND SYMBOL	ACRES/UNITS	RATE

AMOUNT	ANV. DATE	EXP. DATE	BILL CYC.	S/C	DISTRICT	NEXT BILL	MISC. DATA	U of M	ACTUAL UNITS

APPLY REMITTANCE

ACTION	FUNDSYMBOL	CTY.	AMOUNT
FILING FEE			
RENTAL			
UNEARNED			
REFUND			
TOTAL			
AMOUNT DUE			

Remarks:

BY:

DATE:

- Lease in Escrow?
- KGS? Of Interest?
- Auto Escalates? Operating Rights?
- Auto Renew? Operator
- Bond Filed?

FOR MMS USE ONLY

BILLEE	FOREST REFUGE
NUMBER	
OCS SECTION	
CODE	

DOCKET 882 PAGE 374

STATE OF ARIZONA, I hereby certify that the within instrument filed and recorded
County of Gila Sep. 15 19 92 at 10:30 A.M.
In Docket No. 882 Page 374 at the request of
Louis B. Ellsworth, Jr.

Fee No.:
621556

MICROFILMED
Compared
INDEXED

When recorded mail to:
Louis B. Ellsworth Jr.
P.O. Box 49
Globe, Az. 85502

Witness my hand and official seal.
MARY V. DE PAOLI,
County Recorder
By Paula Mitchell
Deputy Recorder

Fee:
\$5.00 + \$4.00
10:30 # 767

AFFIDAVIT OF PERFORMANCE OF ANNUAL WORK

State of Arizona }
County of Gila } ss AMC 72478-72480, 72483, 72488-230606-230608
3 6 1 3

1. Louis B. Ellsworth Jr.
Name
P.O. Box 49 72462; 76509; 76467; 230606
Address
Globe, Az 85502
City State Zip

being duly sworn according to law deposes and says that they are a citizen of the United States more than eighteen years of age and that all of the facts set forth in this affidavit are true and correct according to the best of their knowledge, information and belief.

2. That they are personally acquainted with the mining claim named Arizona Extension
Arizona Sideline-Copper Trust-Copper Trust Ext. #1-2
Arizona Annex #59-01 situate in the Globe Mining District,
Gila County, Arizona, the location of which is recorded in the office of
the County Recorder of that County in Book 167-632-408 Page 426-429-432-395-447
441-443-445. Notice of
location is posted in Section 2-10-11, Township 1 north, Range 15 1/2 E., G&SRB&M.

3. That between the dates of Sept. 1 1991 and Aug. 20. 1992
at least Two thousand dollars (\$ 2,000.00)
dollars worth of work and improvements were done and performed upon this claim not including
location work.

4. The work and improvements were made by and at the expense of Louis B. Ellsworth Jr.
owners of the mine for the
purpose of complying with the laws of the United States pertaining to assessments or annual work.

5. E.L. Stanneart, Tom Stanneart and Louis B. Ellsworth Jr.
were the names of the persons employed by the owner who labored to do the work and improvements.

6. The work and improvements done were _____

RECEIVED
PHOENIX, ARIZONA
SEP 30 12 56 PM '92
STATE OFFICE

Dated Aug. 20. 1992
Louis B. Ellsworth Jr.
Signature

Subscribed to and sworn before me, a Notary Public, this 20th day of August
19 92, by Paul Willis

MY COMMISSION EXPIRES MARCH 12, 1994
My Commission expires _____
Paul Willis
Notary Public

DOCKET 882 PAGE 366

STATE OF ARIZONA, I hereby certify that the within instrument was filed and recorded
County of Gila, Sep. 15, 1992, at 10:30 A.M.
In Docket No. 882, Page 366, at the request of
Louis B. Ellsworth, Jr.

Fee No.: **621548**
MICROFILMED
Compared
INDEXED

When recorded mail to:
Louis B. Ellsworth Jr.
P.O. Box 49
Globe, Az. 85502
Pick up 425-8181

Witness my hand and official seal.
MARY V. DE PAOLI,
County Recorder
By Paula Mitchell,
Deputy Recorder

Fee:
\$10:00 + \$4:00
10:30 CPA 767

AFFIDAVIT OF PERFORMANCE OF ANNUAL WORK

State of Arizona }
County of Gila } ss AMC 72462-72477 ✓
(16)
1. Louis B. Ellsworth Jr. Name
P.O. Box 49
Globe, Az. 85502 Address
City State Zip

RECEIVED
P.L.M. AZ STATE OFFICE
DEC 30 12 55 PM '92
PHOENIX, ARIZONA

being duly sworn according to law deposes and says that they are a citizen of the United States more than eighteen years of age and that all of the facts set forth in this affidavit are true and correct according to the best of their knowledge, information and belief.

- That they are personally acquainted with the mining claim named Silver Creek Group No. 1 thru 16 situate in the El Capitan Mining District, Gila County, Arizona, the location of which is recorded in the office of the County Recorder of that County in Book 232, Page 232-248. Notice of location is posted in Section 33-34, Township 2 south, Range 15 east, G&SRB&M.
- That between the dates of Sept. 1, 1991 and Aug. 20, 1992 at least Sixteen hundred dollars (\$ 1,600.00) dollars worth of work and improvements were done and performed upon this claim not including location work.
- The work and improvements were made by and at the expense of Louis B. Ellsworth Jr., owners of the mine for the purpose of complying with the laws of the United States pertaining to assessments or annual work.
- E.L. Stanneart, Tom Stanneart and Louis B. Ellsworth Jr. were the names of the persons employed by the owner who labored to do the work and improvements.
- The work and improvements done were Road grading, drill site preparation

Dated Aug. 20, 1992 Louis B. Ellsworth Signature

Subscribed to and sworn before me, a Notary Public, this 20th day of August, 1992, by Paul Willis

MY COMMISSION EXPIRES SEPTEMBER 21, 2004
My Commission expires _____ Paul Willis Notary Public

DOCKET 882 PAGE 373

STATE OF ARIZONA,
County of Gila

I hereby certify that the within instrument is filed and recorded
Sep. 15 1992 at 10:30 A.M.

Fee No.:
621555

In Docket No. 882 Page 373 at the request of
Louis B. Ellsworth, Jr.

MICROFILMED
Compared
INDEXED

When recorded mail to:

Louis B. Ellsworth Jr.
P.O. Box 49
Globe, Az. 85502

Witness my hand and official seal.
MARY V. DE PAOLI,
County Recorder
By Paula Mitchell
Deputy Recorder

Fee:
\$5.00 + \$4.00
10:30 AM 767

AFFIDAVIT OF PERFORMANCE OF ANNUAL WORK

State of Arizona
County of Gila

ss AMC 76467 76473 ✓

RECEIVED
B.L.M. AZ STATE OFFICE
DEC 30 12 55 PM '92
PHOENIX, ARIZONA

1. Alfonso A. Marin Name
P.O. Box 369
Claypool City Az. Address 85532 State 85532 Zip

being duly sworn according to law deposes and says that they are a citizen of the United States more than eighteen years of age and that all of the facts set forth in this affidavit are true and correct according to the best of their knowledge, information and belief.

2. That they are personally acquainted with the mining claim named Santa Monica No. 1 thru 7 ✓ situate in the Banner Mining District, Gila County, Arizona, the location of which is recorded in the office of the County Recorder of that County in Book 49 & 50, Page 201 202 426 427. Notice of location is posted in Section 13-14-23, 24 Township 4 south, Range 15 east, G&SRB&M.

3. That between the dates of Sept. 1, 1991 and Aug. 20, 1992 at least Seven hundred dollars (\$ 700.00) dollars worth of work and improvements were done and performed upon this claim not including location work.

4. The work and improvements were made by and at the expense of Louis B. Ellsworth Jr. Al Marin, owners of the mine for the purpose of complying with the laws of the United States pertaining to assessments or annual work.

5. Al Marin and Louis B. Ellsworth Jr. and E.L. Stanneart were the names of the persons employed by the owner who labored to do the work and improvements.

6. The work and improvements done were Grading and road work

Dated Aug. 20, 1992 Louis B. Ellsworth Jr. Signature

Subscribed to and sworn before me, a Notary Public, this 20th day of August 1992, by Paul Willis

MY COMMISSION EXPIRES MARCH 12, 1994
My Commission expires _____ Paul Willis Notary Public

STATE OF ARIZONA,) I hereby certify that the within instrument was filed and recorded
County of Gila) Sep. 15 1991 at 10:30 A.M.
In Docket No. 882, Page 376, at the request of
Louis B. Ellsworth, Jr.

Fee No.:
621558

MICROFILMED

Compared
INDEXED

Fee:
85.00 + 84.00
10:30 ch #767
C

When recorded mail to:
Louis B. Ellsworth Jr.
P.O. Box 49
Globe, Az. 85502

Witness my hand and official seal.
MARY V. DE PAOLI,
County Recorder
By: Paula Mitchell
Deputy Recorder

AFFIDAVIT OF PERFORMANCE OF ANNUAL WORK

State of Arizona
County of Gila } ss AMC 76474-76503 & 76505

1. Louis B. Ellsworth Jr. Name
P.o. Box 49
Globe, Az. 85502 Address
City State Zip

being duly sworn according to law deposes and says that they are a citizen of the United States more than eighteen years of age and that all of the facts set forth in this affidavit are true and correct according to the best of their knowledge, information and belief.

2. That they are personally acquainted with the mining claim named Lost Bar Group Nos. 1 thur 27 & 29 & Found 1 situate in the Banner Mining District, Gila County, Arizona, the location of which is recorded in the office of the County Recorder of that County in Book 292-313 ⁹³⁻⁹⁵⁻¹¹⁰, Page 72-579-77 ⁶⁷⁻¹¹⁸⁻¹⁰¹⁻¹⁰⁹. Notice of location is posted in Section 7, Township 4 south, Range 16 east, G&SRB&M.

3. That between the dates of Sept. 1, 1991 and Aug. 20, 1992 at least Three thousand three hundred dollars - (\$ 3,300.00) dollars worth of work and improvements were done and performed upon this claim not including location work.

4. The work and improvements were made by and at the expense of Louis B. Ellsworth Jr. Alfonso Marin, owners of the mine for the purpose of complying with the laws of the United States pertaining to assessments or annual work.

5. E.L. Stanneart, Alfonso Marin and Louis B. Ellsworth Jr. were the names of the persons employed by the owner who labored to do the work and improvements.

6. The work and improvements done were Road grading and drillsite preparation

RECEIVED
AZ STATE OFFICE
DEPT. OF
GENERAL INVESTIGATION
JUL 10 12 56 PM '92

Dated Aug. 20, 1992
Louis B. Ellsworth Jr. Signature

Subscribed to and sworn before me, a Notary Public, this 20th day of August 1992, by Paul Willis

My Commission expires MY COMMISSION EXPIRES MARCH 12, 1994
Paul Willis Notary Public

DOCKET 882 PAGE 372

STATE OF ARIZONA,
County of Gila

I hereby certify that the within instrument is filed and recorded
Sep. 15, 1992, at 10:30 A. M.

Fee No.:
621554

In Docket No. 882, Page 372, at the request of
Louis B. Ellsworth, Jr.

When recorded mail to:

Louis B. Ellsworth Jr.
P.O. Box 49
Globe, Az. 85502

Witness my hand and official seal:
MARY V. DE PAOLI,
County Recorder
By Paula Mitchell
Deputy Recorder

MICROFILMED
Compared
INDEXED
Fee: \$5.00 + \$4.00
10:30 CB#767

AFFIDAVIT OF PERFORMANCE OF ANNUAL WORK

State of Arizona

County of Gila

ss AMC 72507-72516 ✓

RECEIVED
B.L.M. AZ STATE OFFICE
DEC 30 12 55 PM '92
PHOENIX, ARIZONA

1. Louis B. Ellsworth Jr.
Name
P.O. Box 49
Address
Globe, Az. 85502
City State Zip

being duly sworn according to law deposes and says that they are a citizen of the United States more than eighteen years of age and that all of the facts set forth in this affidavit are true and correct according to the best of their knowledge, information and belief.

2. That they are personally acquainted with the mining claim named Princess Group
No. 1 thru 10 situate in the Lost Gulch Mining District,
Gila County, Arizona, the location of which is recorded in the office of
the County Recorder of that County in Book 185-186, Page 79-82
225-236. Notice of
location is posted in Section 10 & 11, Township 1 north, Range 14 east, G&SRB&M.

3. That between the dates of Sept. 1, 1991 and Aug. 20, 1992
at least one thousand six hundred dollars (\$ 1,600.00)
dollars worth of work and improvements were done and performed upon this claim not including
location work.

4. The work and improvements were made by and at the expense of Louis B. Ellsworth Jr.
owners of the mine for the
purpose of complying with the laws of the United States pertaining to assessments or annual work.

5. E.L. Stanneart, Tom Stanneart and Louis B. Ellsworth Jr.
were the names of the persons employed by the owner who labored to do the work and improvements.

6. The work and improvements done were Road grading, drill site preparation

Dated Aug. 20, 1992
Louis B. Ellsworth Jr.
Signature

Subscribed to and sworn before me, a Notary Public, this 20th day of August
1992, by Paul Willis

MY COMMISSION EXPIRES MARCH 12, 1994
My Commission expires _____
Paul Willis
Notary Public

STATE OF ARIZONA, } I hereby certify that the within instrument filed and recorded
County of Gila } Sep. 4, 19 91, at 8:50 A. M.
In Docket No. 841 Page 921 at the request of
Louis B. Ellsworth Jr.

Fee No.:

606413

7646732
MICROFILMED

Compared *lip*

Fee: \$
410.00 + 44.00
850
Eck # 1025

When recorded mail to:

Louis B. Ellsworth Jr.
P. O. Box 49
Globe Az. 85502

Witness my hand and official seal.

MARY V. DE PAOLI

County Recorder

Harper Stettin

Deputy Recorder

Pick up

AFFIDAVIT OF PERFORMANCE OF ANNUAL WORK

State of Arizona

County of Gila

ss AMC

three
76474 - ~~76503~~ - 76505

76474 - 76503 & 76505

1. Louis B. Ellsworth Jr.

P. O. Box 49

Name

Globe Az. 85502

Address

City

State

being duly sworn according to law deposes and says that they are a citizen of the United States more than eighteen years of age and that all of the facts set forth in this affidavit are true and correct according to the best of their knowledge, information and belief.

2. That they are personally acquainted with the mining claim named Lost Bar Group Nos 1 thru 27 & 29 & Found 1 thru 3 situate in the Banner Mining District, Gila County, Arizona, the location of which is recorded in the office of the County Recorder of that County in Book 93-95-110, Page 67-118-101-109 Notice of location is posted in Section 7, Township 4 south, Range 16 east, G&SRB&M.

3. That between the dates of Sept. 1 1990 at Aug. 20 1991 at least Three thousand three hundred dollars (\$ 3 300.00) dollars worth of work and improvements were done and performed upon this claim not including location work.

4. The work and improvements were made by and at the expense of Louis B. Ellsworth Jr. Alfonso Marin, owners of the mine for the purpose of complying with the laws of the United States pertaining to assessments or annual work.

5. Al Marin and Louis B. Ellsworth Jr. were the names of the persons employed by the owner who labored to do the work and improvements.

6. The work and improvements done were Dozer loader and grading

Dated Aug 20 1991

Louis B. Ellsworth
Signature

Subscribed to and sworn before me, a Notary Public, this 30th day of August 19 91, by Louis B. Ellsworth

My Commission expires March 12th, 1994 Paul Willis
Notary Public

(31)
lip

STATE OF ARIZONA, } hereby certify that the within instrument filed and recorded
County of Gila } Sep. 4, 19 91 at 8:50 A. M.
In Docket No. 841 Page 917 at the request of
Louis B. Ellsworth Jr.

Fee No.:
606409

When recorded mail to:
Louis B. Ellsworth Jr
P.O. Box 49
Globe Az. 85502

Witness my hand and official seal:
MARY V. DE PAOLI
County Recorder
By Kaycee Stratton
Deputy Recorder

MICROFILMED
Compared
Fee: \$
NO #14100
8.20
C CK #1625

AFFIDAVIT OF PERFORMANCE OF ANNUAL WORK

State of Arizona }
County of Gila } ss AMC, 76467- 76473

76467
DEC 30 11 17 AM '91
RECEIVED
BLM. AZ STATE OFFICE
PHOENIX, ARIZONA
Zip

1. Alfonso A. Marin Name
P.O. Box 369
Claypool City Az. 85532 Address
State Zip

being duly sworn according to law deposes and says that they are a citizen of the United States more than eighteen years of age and that all of the facts set forth in this affidavit are true and correct according to the best of their knowledge, information and belief.

2. That they are personally acquainted with the mining claim named SANTA MONICA
Nos. 1 thru 7 situate in the Banner Mining District,
Gila County, Arizona, the location of which is recorded in the office of
the County Recorder of that County in Book 49 & 50 Page 426-427 Notice of
location is posted in Section 13-14-23- Township 4 south, Range 15 east, G&SRB&M.

3. That between the dates of Sept. 1 1990 and Aug. 20 1991
at least Seven hundred dollars (\$ 700 00)
dollars worth of work and improvements were done and performed upon this claim not including
location work.

4. The work and improvements were made by and at the expense of Louis B. Ellsworth
and Al Marin, owners of the mine for the
purpose of complying with the laws of the United States pertaining to assessments or annual work.

5. Al Marin and Louis B. Ellsworth Jr. E. L. Stanneart
were the names of the persons employed by the owner who labored to do the work and improvements.

6. The work and improvements done were Dozer, Loader and grading

Dated Aug. 20 1991
Alfonso Marin
Louis B. Ellsworth Signature

Subscribed to and sworn before me, a Notary Public, this 30th day of August
19 91, by Louis B. Ellsworth

My Commission expires March 12th 1994
Paul Wallis
Notary Public

STATE OF ARIZONA, } hereby certify that the within instrument filed and recorded
County of Gila } ss. Aug. 27 1990 at 1:15 P. M.
In Docket No. 808 Page 841 at the request of
Louis B. Ellsworth, Jr.

Fee No.:
593386

When recorded mail to:
Louis B. Ellsworth Jr.
P.O. Box 49
Globe Az. 85502

Witness my hand and official seal:
MARY V. DE PAOLI
County Recorder
By Kay Kennedy
Deputy Recorder

MICROFILMED

Compared

Fee: \$10.00 + 84.00
1:15
e cash

AFFIDAVIT OF PERFORMANCE OF ANNUAL WORK

State of Arizona }
County of Gila } ss. AMC 76467-76473

RECEIVED
B.L.M. AZ STATE OFFICE
PHOENIX, ARIZONA
DEC 28 1 03 PM '90

1. Alfonso A. Marin Name
P.O. Box 369 Address
Claypool Az. 85532 City State Zip

being duly sworn according to law deposes and says that they are a citizen of the United States more than eighteen years of age and that all of the facts set forth in this affidavit are true and correct according to the best of their knowledge, information and belief.

2. That they are personally acquainted with the mining claim named Santa Monica
Nos 1 thru 7 situate in the Banner Mining District,
Gila County, Arizona, the location of which is recorded in the office of
the County Recorder of that County in Book 49 & 50, Page 126-127. Notice of
location is posted in Section 13-14-23-, Township 4 south, Range 15 east, G&SRB&M.

3. That between the dates of Sept 1 1989 and Aug. 20 1990
at least Seven hundred dollars - (\$ 700.00)
dollars worth of work and improvements were done and performed upon this claim not including
location work.

4. The work and improvements were made by and at the expense of Alfonso Marin
owners of the mine for the
purpose of complying with the laws of the United States pertaining to assessments or annual work.

5. Al Marin
were the names of the persons employed by the owner who labored to do the work and improvements.

6. The work and improvements done were Dozer, grader and back hoe

Dated Aug. 28, 1990 Alfonso A. Marin
Signature

Subscribed to and sworn before me, a Notary Public, this 27 day of August,
1990, by Alfonso A. Marin

My Commission expires 4-30-93 Arvid S. Hugel
Notary Public

Free Rec'd
up 7

STATE OF ARIZONA, }
 County of Gila } ss. I certify that the within instrument was filed and recorded
 Aug. 27, 1990 at 1:15 P.M.
 In Docket No. 808, Page 851 at the request of
Louis B. Ellsworth, Jr.

Fee No.:
593398
 MICROFILMED
 Compared
 Fee: \$10.00 + \$4.00
1:15
C cash

When recorded mail to:
 Louis B. Ellsworth Jr.
 P.O. Box 49
 Globe Az. 85502

Witness my hand and official seal:
MARY V. DE PACE
 County Recorder
 By Kraig Kennedy
 Deputy Recorder

AFFIDAVIT OF PERFORMANCE OF ANNUAL WORK

State of Arizona }
 County of Gila } ss. AMC 76474-76503, 76505 ✓

RECEIVED
 B.L.M. AZ STATE OFFICE
 DEC 28 1 04 PM '90
 PHOENIX, ARIZONA

1. Louis B. Ellsworth Jr.
 Name
P.O. Box 49
 Address
Globe Az. 85502
 City State Zip

being duly sworn according to law deposes and says that they are a citizen of the United States more than eighteen years of age and that all of the facts set forth in this affidavit are true and correct according to the best of their knowledge, information and belief.

2. That they are personally acquainted with the mining claim named Lost Bar Group No. 1 thru 27 & 29 & Found 1 thru 3 situate in the Banner Mining District, Gila County, Arizona, the location of which is recorded in the office of the County Recorder of that County in Book 93-95-110 Page 67-118-101-109 Notice of location is posted in Section 7, Township 4 south, Range 16 east, G&SRB&M.

3. That between the dates of Sept. 1 1989 and Aug. 20 1990 at least Three thousand three hundred dollars (\$ 3,300.00) dollars worth of work and improvements were done and performed upon this claim not including location work.

4. The work and improvements were made by and at the expense of Louis B. Ellsworth Jr Alfonso Marin, owners of the mine for the purpose of complying with the laws of the United States pertaining to assessments or annual work.

5. Al Marin and Louis B. Ellsworth Jr.

 were the names of the persons employed by the owner who labored to do the work and improvements.

6. The work and improvements done were Dozer, grader and back hoe

Dated Aug. 28, 1990
Louis B. Ellsworth Jr.
 Signature

Subscribed to and sworn before me, a Notary Public, this 27 day of August, 1990, by Louis B. Ellsworth Jr.

My Commission expires 4-26-92
[Signature]
 Notary Public

STATE OF ARIZONA, } ss. I hereby certify that the within instrument was filed and recorded
County of Gila } Sep. 11, 1989 at 2:45 P.M.

Fee No.:

580881

In Docket No. 778, Page 855, at the request of
Louis Ellsworth

When recorded mail to:

Louis B. Ellsworth Jr.
P.O. Box 49
Globe Az. 85502

Witness my hand and official seal.

MARY V. DE PAOLI,

County Recorder

By Evelyn [Signature]
Deputy Recorder

MICROFILMED

COMPARED

AFFIDAVIT OF PERFORMANCE OF ANNUAL WORK

State of Arizona }
County of Gila } ss. AMC 76467-76473

76467
[Signature]

1. Alfonso A. Marin Name
P.O. Box 369 Address
Claypool City Arizona State 85532 Zip

being duly sworn according to law deposes and says that they are a citizen of the United States more than eighteen years of age and that all of the facts set forth in this affidavit are true and correct according to the best of their knowledge, information and belief.

2. That they are personally acquainted with the mining claim, named Santa Monica
Nos. 1 thru 7 situate in the Banner Mining District,
Gila County, Arizona, the location of which is recorded in the office of
the County Recorder of that County in Book 49 & 50, Page 201-202
location is posted in Section 13-14-23²⁴, Township 4 south, Range 15 east, G&SRB&M.

3. That between the dates of Sept. 1 1988 and Aug. 20 1989
at least Seven Hundred dollars and no/100 (\$ 700.00)
dollars worth of work and improvements were done and performed upon this claim not including
location work.

4. The work and improvements were made by and at the expense of Alfonso Marin
owners of the mine for the
purpose of complying with the laws of the United States pertaining to assessments or annual work.

5. Al Marin, Louis B. Ellsworth Jr. and E.L. Stannart
were the names of the persons employed by the owner who labored to do the work and improvements.

6. The work and improvements done were dozer grading and road work
and drillsite

Dated 8/23/89 Alfonso A. Marin Signature

Subscribed to and sworn before me, a Notary Public, this 23rd day of August
19 89, by Alfonso A. Marin

My Commission expires 3-6-91 Louis B. Ellsworth Notary Public

7

STATE OF ARIZONA, } ss. I hereby certify that the within instrument was filed and recorded
County of Gila } Sep. 11, 1989 at 2:45 P.M.

Fee No.:

In Docket No. 778, Page 859, at the request of
Louis Ellsworth

580885

When recorded mail to:

Louis B. Ellsworth Jr.
P.O. Box 49
Globe Az. 85502

Witness my hand and official seal.

MARY V. DE PAOLI,
County Recorder
[Signature]
Deputy Recorder

MICROFILMED
COMPARED

AFFIDAVIT OF PERFORMANCE OF ANNUAL WORK

State of Arizona }
County of Gila } ss. AMC 76474-76503, 76505. 76467
4

1. Louis B. Ellsworth Jr.
Name
P.O. Box 49
Address
Globe Arizona 85502
City State Zip

being duly sworn according to law deposes and says that they are a citizen of the United States more than eighteen years of age and that all of the facts set forth in this affidavit are true and correct according to the best of their knowledge, information and belief.

2. That they are personally acquainted with the mining claim named Lost Bar Group Nos. 1 thru 27 & 29 & Found 1 thru 3 situate in the Banner Mining District, Gila County, Arizona, the location of which is recorded in the office of the County Recorder of that County in Book 292-313, Page 72-579-77. Notice of location is posted in Section 7, Township 4 south, Range 16 east, G&SRB&M.

3. That between the dates of Sept. 1 1988 and Aug. 20 1989 at least Three thousand three hundred dollars (\$ 3 300.00) dollars worth of work and improvements were done and performed upon this claim not including location work.

4. The work and improvements were made by and at the expense of Alfonso Marin and Louis B. Ellsworth Jr., owners of the mine for the purpose of complying with the laws of the United States pertaining to assessments or annual work.

5. Al Marin and Louis B. Ellsworth Jr. were the names of the persons employed by the owner who labored to do the work and improvements.

6. The work and improvements done were Dozer exploration cuts and sampling

Dated Aug 28, 1989
[Signature]
Signature

Subscribed to and sworn before me, a Notary Public, this 11th day of September, 1989, by Louis B. Ellsworth Jr.

My Commission expires 4-9-91
[Signature]
Notary Public

21

STATE OF ARIZONA, } ss. I hereby certify that the within instrument was filed and recorded
County of Gila } Aug. 26, 19 88, at 11:00 A. M.
In Docket No. 744, Page 637, at the request of
Louis B. Ellsworth, Jr.

Fee No.: 764674
566513
MICROFILMED
COMPARED
Fee: \$10.00 + \$4.00
11:00 CR # 0699
C

When recorded mail to:
Louis B. Ellsworth Jr.
P.O. Box 49
Globe, Az. 85502
PICK UP
425-8191

Witness my hand and official seal
MARY V. DE PAOLI
County Recorder
By Honey J. Duggs
Deputy Recorder

AFFIDAVIT OF PERFORMANCE OF ANNUAL WORK

State of Arizona }
County of Gila } ss. AMC 76467-76473

1. Alfonso A. Marin Name
P.O. Box 369 Address
Claypool City Arizona State 85532 Zip

being duly sworn according to law deposes and says that they are a citizen of the United States more than eighteen years of age and that all of the facts set forth in this affidavit are true and correct according to the best of their knowledge, information and belief.

2. That they are personally acquainted with the mining claim named Santa Monica Nos. 1 thru 7 situate in the Banner Mining District, Gila County, Arizona, the location of which is recorded in the office of the County Recorder of that County in Book 49 & 50, Page 426-427. Notice of location is posted in Section _____, Township _____, Range _____, G&SRB&M.

3. That between the dates of Sept. 1, 1987 and Aug. 20, 1988 at least Seven hundred dollars and no/100 (\$ 700.00) dollars worth of work and improvements were done and performed upon this claim not including location work.

4. The work and improvements were made by and at the expense of Alfonso Marin, owners of the mine for the purpose of complying with the laws of the United States pertaining to assessments or annual work.

5. Al Marin were the names of the persons employed by the owner who labored to do the work and improvements.

6. The work and improvements done were dozer grading drillsite and claim improvements

RECEIVED
STATE OFFICE
NOV 2 1988
PHOENIX, ARIZONA
AM '88

Dated Aug. 23, 1988 Alfonso Marin Signature

Subscribed to and sworn before me, a Notary Public, this 21st day of August, 1988, by Alfonso A. Marin

My Commission expires 4-9-91 Patricia R. Nolan Notary Public

STATE OF ARIZONA, } ss. I hereby certify that the within instrument was filed and recorded
County of Gila } Aug. 26, 19 88, at 11:00 A. M.
In Docket No. 744, Page 638, at the request of
Louis B. Ellsworth, Jr.

Fee No.:
566514
MICROFILMED

When recorded mail to:
Louis B. Ellsworth Jr.
P.O. Box 49
Globe, Az. 85502
Pick up Phone 425-8181

Witness my hand and official seal.
MARY V. DE PAOLI
County Recorder
By Nancy J. Diggas
Deputy Recorder

COMPARED
Fee: \$10.00 + \$4.00
11:00 Ch

AFFIDAVIT OF PERFORMANCE OF ANNUAL WORK

State of Arizona }
County of Gila } ss. AMC 76474-76505

*Lost Bar
76504 #28 - closed*

1. Louis B. Ellsworth Jr. Name
P.O. Box 49 Address
Globe, Arizona 85502
City State Zip

being duly sworn according to law deposes and says that they are a citizen of the United States more than eighteen years of age and that all of the facts set forth in this affidavit are true and correct according to the best of their knowledge, information and belief.

2. That they are personally acquainted with the mining claim named Lost Bar Group Nos. 1 thru 29 & Found No. 1 thru 4 ^{1-3 ✓} situate in the Banner Mining District, Gila County, Arizona, the location of which is recorded in the office of the County Recorder of that County in Book 292-313, Page 72-579-77. Notice of location is posted in Section _____, Township _____, Range _____, G&SRB&M.
3. That between the dates of Sept. 1, 1987 and Aug. 20, 1988 at least Three thousand three hundred dollars (\$ 3,300.00) dollars worth of work and improvements were done and performed upon this claim not including location work.
4. The work and improvements were made by and at the expense of A. Marin and Louis B. Ellsworth Jr., owners of the mine for the purpose of complying with the laws of the United States pertaining to assessments or annual work.
5. A. Marin and Louis B. Ellsworth Jr.

were the names of the persons employed by the owner who labored to do the work and improvements.

6. The work and improvements done were Road work grader dozer drill site and mapping

RECEIVED
BLM AZ STATE OFFICE
NOV 10 5 31 AM '88

Dated Aug. 23, 1988
Louis B. Ellsworth Jr. Signature

Subscribed to and sworn before me, a Notary Public, this 26th day of August, 1988, by Louis B. Ellsworth Jr.

My Commission expires 4-9-91
Patricia R. Nolan
Notary Public

76474 ep

STATE OF ARIZONA, } ss. I hereby certify that the within instrument was filed and recorded
County of Gila } on Aug. 26, 1987, at 2:10 P.M.
In Docket No. 713 Page 303, at the request of
Louis B. Ellsworth

Fee No.: 552783

\$10.00 + \$4.00
2:10
c ch # 370

When recorded mail to:
Louis B. Ellsworth
P.O. Box 49
Globe, Az. 85502

Witness my hand and official seal.
MARY V. DE PAOLI,
County Recorder
By Bridgette Haffney,
Deputy Recorder

Compared
MICROFILMED

pick up

AFFIDAVIT OF PERFORMANCE OF ANNUAL WORK

State of Arizona }
County of Gila } ss. AMC 76474-76505

~~76474~~

RECEIVED
B.L.M. AREA OFFICE
PHOENIX, ARIZONA
OCT 20 3 17 PM '87

1. Louis B. Ellsworth Name
P.O. Box 49 Address
Globe City Arizona State 85502 Zip

being duly sworn according to law deposes and says that they are a citizen of the United States more than eighteen years of age and that all of the facts set forth in this affidavit are true and correct according to the best of their knowledge, information and belief.

2. That they are personally acquainted with the mining claim named Lost Bar Group Nos.
1 thru 29 & Found NO. 1 thru 4 situate in the Banner Mining District,
Gila County, Arizona, the location of which is recorded in the office of
the County Recorder of that County in Book 93-95-110 Page 67-118-101-109
292-313 Page 72-579-77. Notice of
location is posted in Section _____, Township _____, Range _____, G&SRB&M.

3. That between the dates of April 1987 and Aug. 15, 1987
at least Three thousand three hundred and no/100 (\$ 3,300.00)
dollars worth of work and improvements were done and performed upon this claim not including
location work.

4. The work and improvements were made by and at the expense of Al Marin and
Louis B. Ellsworth Jr., owners of the mine for the
purpose of complying with the laws of the United States pertaining to assessments or annual work.


5. Al Marin and Louis B. Ellsworth Jr. and Silvano Roscon
were the names of the persons employed by the owner who labored to do the work and improvements.

6. The work and improvements done were Road work, drillsite and mapping

Dated Aug. 20, 1987 Louis B. Ellsworth
Signature

Subscribed to and sworn before me, a Notary Public, this 20th day of August,
1987, by _____

My Commission expires 4-9-91 Patricia P. Nolane
Notary Public



76467
4

STATE OF ARIZONA, I hereby certify that the within instrument was filed and recorded
County of Gila ss. on Aug. 26, 1987, at 2:10 P. M.
In Docket No. 713, Page 314, at the request of
Louis B. Ellsworth

Fee No.:
552794
\$10.00 + \$4.00
2:10
C Ch# 370

When recorded mail to:
Louis B. Ellsworth
P.O. Box 49
Globe, Az. 85502

Witness my hand and official seal.

MARY V. DE PAOLI,
County Recorder

By Bridgette Haffney,
Deputy Recorder

Compared
MICROFILMED

pick up 425-8181

AFFIDAVIT OF PERFORMANCE OF ANNUAL WORK

State of Arizona }
County of Gila } ss. AMC 76467-76473

RECEIVED
BLM DISTRICT OFFICE
PHOENIX, ARIZONA
OCT 20 3 18 PM '87

1. Alfonso A. Marin Name
P.O. Box 369
Claypool Address Arizona 85532 Zip
City State

being duly sworn according to law deposes and says that they are a citizen of the United States more than eighteen years of age and that all of the facts set forth in this affidavit are true and correct according to the best of their knowledge, information and belief.

2. That they are personally acquainted with the mining claim named Santa Monica Nos. 1 thru 7 situate in the Banner Mining District, Gila County, Arizona, the location of which is recorded in the office of the County Recorder of that County in Book 49 & 50, Page 426-427. Notice of location is posted in Section _____, Township _____, Range _____, G&SRB&M.

3. That between the dates of April 1987 and Aug. 15 1987 at least Seven hundred dollars and no/100 (\$ 700.00) dollars worth of work and improvements were done and performed upon this claim not including location work.

4. The work and improvements were made by and at the expense of Alfonso Marin, owners of the mine for the purpose of complying with the laws of the United States pertaining to assessments or annual work.


5. Alfonso Marin and Silviano Rascon were the names of the persons employed by the owner who labored to do the work and improvements.

6. The work and improvements done were dozer, grading, drillsite and mapping

Dated Aug. 20 1987 Alfonso Marin.
Signature

Subscribed to and sworn before me, a Notary Public, this 20th day of August, 1987, by _____

My Commission expires 4-9-91 Patricia R. Nolan
Notary Public



76467

DOCKET 683 PAGE 145

STATE OF ARIZONA, } ss. I certify that the within instrument was and recorded
County of Gila } Sep. 30th., 19 86, at 11:15 A. M.

Fee No.:
539688
\$10.00 + \$4.00
11:15
c Cash

In Docket No. 683, Page 145, at the request of
Louis B. Ellsworth, Jr.

When recorded mail to:
Louis B. Ellsworth, Jr.
P. O. Box 49
Globe, AZ. 85501

Witness my hand and official seal.
MARY V. DE PAOLI,
County Recorder
By Mary V. De Paoli,
Recorder

COMPARED
MICROFILMED

AFFIDAVIT OF PERFORMANCE OF ANNUAL WORK

State of Arizona }
County of GILA } ss

AMC 76467-76473

1. ALFONSO A. MARIN
Name
P. O. Box 369
Address
Claypool, AZ 85532
City State Zip

being duly sworn according to law deposes and says that they are a citizen of the United States more than eighteen years of age and that all of the facts set forth in this affidavit are true and correct according to the best of their knowledge, information and belief.

2. That they are personally acquainted with the mining claim named SANTA MONICA NOS. 1 thru 7 situate in the BANNER Mining District, Gila County, Arizona, the location of which is recorded in the office of the County Recorder of that County in Book 49 and 50, Page 201 - 202 and 426 - 427. Notice of location is posted in Section _____, Township _____, Range _____, G&SRB&M.

3. That between the dates of 1 September 85 and 20 August 86 at least Seven Hundred and No/100 (\$700.00) dollars worth of work and improvements were done and performed upon this claim not including location work.

4. The work and improvements were made by and at the expense of ALFONSO A. MARIN, owners of the mine for the purpose of complying with the laws of the United States pertaining to assessments or annual work.

5. Marlin Brewer, David Armentrout, Al Mairn and Dusty Patterson. were the names of the persons employed by the owner who labored to do the work and improvements.

6. The work and improvements done were rebuilding roads and test holes with backhoe and cleaning out caved in drifts

RECEIVED
B.L.M. AZ STATE OFFICE
DEC 08 1986
7:45 A.M.
PHOENIX, ARIZONA

Dated September 30, 1986

Alfonso A. Marin
Signature

Subscribed to and sworn before me, a Notary Public, this 20 day of August, 19 86, by Louis B. Ellsworth

My Commission expires 3-7-87
Louis B. Ellsworth
Notary Public

STATE OF ARIZONA, } I hereby certify that the within instrument was filed and recorded
 County of Gila } ss. Sep. 30th., 19 86, at 11:15 A. M.
 In Docket No. 683, Page 144, at the request of
Louis B. Ellsworth, Jr.

Fee No.:
539687
 \$1000 + \$400
 11:15
 e Cash
 COMPLETED
 MICROFILMED

When recorded mail to:
Louis B. Ellsworth, Jr.
 P. O. Box 49
 Globe, AZ., 85501

Witness my hand and official seal.
MARY V. DE PAOLI,
 County Recorder
 By Mary V. De Paoli,
 Recorder

AFFIDAVIT OF PERFORMANCE OF ANNUAL WORK

State of Arizona }
 County of Gila } ss AMC 76474-76505

RECEIVED
 B.L.M. AZ STATE OFFICE
 DEC 08 1986

1. Al Marin And Louis B. Ellsworth Jr.
 Name
Box 369
 Address
Claypool Arizona 85532
 City State Zip

7:45 A.M.
 PHOENIX, ARIZONA

being duly sworn according to law deposes and says that they are a citizen of the United States more than eighteen years of age and that all of the facts set forth in this affidavit are true and correct according to the best of their knowledge, information and belief.

That they are personally acquainted with the mining claim named Lost Bar Group Nos. 1 thru 29 & Found No. 1 thru 4 situate in the Banner Mining District, Gila County, Arizona, the location of which is recorded in the office of the County Recorder of that County in Book 292 & 313, Page 72 579 77. Notice of location is posted in Section _____, Township _____, Range _____, G&SRB&M.

That between the dates of Sept. 1, 1985 and Aug. 20, 1986 at least Three Thousand Three Hundred & no/100 (\$ 3300.00) dollars worth of work and improvements were done and performed upon this claim not including location work.

The work and improvements were made by and at the expense of Louis B. Ellsworth Jr. and Al Marin, owners of the mine for the purpose of complying with the laws of the United States pertaining to assessments or annual work.
Al Marin and Pedro Rascon

were the names of the persons employed by the owner who labored to do the work and improvements.
 The work and improvements done were Roag excavation, Drill Sites, Trenches

Dated 9/30/86 Louis B. Ellsworth Jr.
 Signature

Subscribed to and sworn before me, a Notary Public, this 30 day of Sept., 19 86, by Louis B. Ellsworth, Jr.

My Commission expires July 6, 1990 Arvalde Michels
 Notary Public

76467 3E

STATE OF ARIZONA, } ss. I hereby certify that the within instrument was filed and recorded
County of Gila } Sep. 16, 19 85, at 2:20 P.M.
In Docket No. 654, Page 389, at the request of
Louis B. Ellsworth, Jr.

Fee No.:
526726
\$500
2:20
C cash

When recorded mail to:
Louis Ellsworth, Jr.
P.O. Box 49
Globe, Az., 85502
Ph. Call -

Witness my hand and official seal.
MARY V. DE PAOLI,
County Recorder
By Mary V. De Paoli,
Recorder

COMPARED
MICROFILMED

AFFIDAVIT OF PERFORMANCE OF ANNUAL WORK

State of Arizona }
County of Gila } ss

AMC 76467-76473 RECEIVED
B.L.M. AZ STATE OFFICE
DEC 17 1985

1. Alfonso A. Marin Name 7:45 A.M.
P.O. Box 369 Address PHOENIX, ARIZONA
Clappool City Arizona State 85532 Zip

being duly sworn according to law deposes and says that they are a citizen of the United States more than eighteen years of age and that all of the facts set forth in this affidavit are true and correct according to the best of their knowledge, information and belief.

2. That they are personally acquainted with the mining claim named Santa Monica Nos. 1
thru 7 situate in the Banner Mining District,
Gila County, Arizona, the location of which is recorded in the office of
the County Recorder of that County in Book 49 & 50, Page 426-427. Notice of
location is posted in Section _____, Township _____, Range _____, G&SRB&M.

3. That between the dates of Sept. 1 1984 and July 20, 1985
at least Seven Hundred and NO/100 (\$ 700.00)
dollars worth of work and improvements were done and performed upon this claim not including
location work.

4. The work and improvements were made by and at the expense of Alfonso A. Marin
owners of the mine for the
purpose of complying with the laws of the United States pertaining to assessments or annual work.


5. Alfonso Marin and Marlin Brewer
were the names of the persons employed by the owner who labored to do the work and improvements.

6. The work and improvements done were Making new roads and drill sites, for
I P Work and explorations.

Dated August 27 1985 Signature Alfonso A. Marin

Subscribed to and sworn before me, a Notary Public, this 16 day of Sept
19 85, by ALFONSO A. MARIN

My Commission expires 3-7-87 Notary Public Louis B. Ellsworth



STATE OF ARIZONA, } hereby certify that the within instrument was filed and recorded
County of Gila } ss. Sep. 16th., 19 85, at 2:20 P.M.
In Docket No. 654, Page 390, at the request of
Louis B. Ellsworth, Jr.

Fee No.:
526727
\$5.00
2.20
C Cash

When recorded mail to:

Witness my hand and official seal:

MARY V. DE PAOLI,

County Recorder

By Mary V. De Paoli,

Recorder

MICROFILMED

COMPARED

Ph. Call

AFFIDAVIT OF PERFORMANCE OF ANNUAL WORK

State of Arizona }
County of Gila } ss

AMC 76474--76505

RECORDED
B.L.M. AZ STATE OFFICE
DEC 17 1985

1. Al Marin

Name

7:45 A.M.
PHOENIX, ARIZONA

Box 369 Claypool Arizona

Address

Claypool

City

Arizona

State

85532

Zip

being duly sworn according to law deposes and says that they are a citizen of the United States more than eighteen years of age and that all of the facts set forth in this affidavit are true and correct according to the best of their knowledge, information and belief.

2. That they are personally acquainted with the mining claim named Lost Bar Group Nos. 1 thru 29 & Found No. 1 thru 4 situate in the Banner Mining District,

Gila County, Arizona, the location of which is recorded in the office of the County Recorder of that County in Book 93 95 110 & 67 118 101 109, Page 292 & 313, Page 72 579 77. Notice of location is posted in Section _____, Township _____, Range _____, G&SRB&M.

3. That between the dates of Sept. 1 1984 and 15 Aug. 1985 at least Three Thousand Three Hundred & no/100 (\$3300.00) dollars worth of work and improvements were done and performed upon this claim not including location work.

4. The work and improvements were made by and at the expense of Louis B. Ellsworth Jr. and Al Marin, owners of the mine for the purpose of complying with the laws of the United States pertaining to assessments or annual work.

5. Marlin Brewer and E.L. Stannart and Al Marin were the names of the persons employed by the owner who labored to do the work and improvements.

6. The work and improvements done were Drill site and road work

Dated August 27, 1985

Alfonso A. Marin
Signature

Subscribed to and sworn before me, a Notary Public, this 16 day of Sept

by ALFONSO A MARIN

My Commission expires 3-7-87

Louis B. Ellsworth
Notary Public

THIS PAGE WILL NOT

REPRODUCE SATISFACTORILY

STATE OF ARIZONA, } ss. I hereby certify that the within instrument was filed and recorded
County of Gila } on August 22, 19 84, at 12:30 P. M.
In Docket No. 622, Page 851, at the request of
Alfonso A. Marin

Fee No.: 269
512265
Fee: \$ 5.00
12:30
C

When recorded mail to:
Alfonso A. Marin
P. O. Box 369
Claypool, AZ 85532

INDEXED
MICROFILMED
PAGES
COMPARED

Witness my hand and official seal.
MARY V. DE PAOLI,
County Recorder
By [Signature]
Deputy Recorder

AFFIDAVIT OF PERFORMANCE OF ANNUAL WORK

State of Arizona } AMC 76474 -76505
County of Gila } ss

RECEIVED
B.L.M. AZ STATE OFFICE
DEC 5 1984
7:45 A.M.
PHOENIX, ARIZONA

1. Al Marin Name DEC 5 1984
Box 369 Claypool Arizona Address 7:45 A.M.
Claypool Arizona City State Zip PHOENIX, ARIZONA

being duly sworn according to law deposes and says that they are a citizen of the United States more than eighteen years of age and that all of the facts set forth in this affidavit are true and correct according to the best of their knowledge, information and belief.

- That they are personally acquainted with the mining claim named Lost Bar Group Nos. 1 thru 29 & Found No. 1 thru 4. situate in the Banner Mining District, Gila County, Arizona, the location of which is recorded in the office of the County Recorder of that County in Book 292 & 313 (93, 95, 110, 67, 118, 101, 109, 172, 179, 177), Page 172, 179, 177. Notice of location is posted in Section _____, Township _____, Range _____, G&SRB&M.
- That between the dates of 1 day of September 83 and 20th day of July 84 at least Three Thousand Three Hundred & no/100 (\$3300.00) dollars worth of work and improvements were done and performed upon this claim not including location work.
- The work and improvements were made by and at the expense of Louis B. Ellsworth, Jr. and Al Marin, owners of the mine for the purpose of complying with the laws of the United States pertaining to assessments or annual work.
- Marlin Brewer David Armentrout, and E. L. Stanneart. were the names of the persons employed by the owner who labored to do the work and improvements.
- The work and improvements done were Road Work, Drill Sites, and cleaned existing drifts for sampling.

Dated 7/22/84

[Signature]
Signature

Subscribed to and sworn before me, a Notary Public, this 22nd day of July, 19 84, by Louis B. Ellsworth, Jr.

My Commission expires 3-7-87

[Signature]
Notary Public

STATE OF ARIZONA, } ss. I hereby certify that the within instrument was filed and recorded
County of Gila } on August 22, 1984, at 12:30 P. M.
In Docket No. 622, Page 850, at the request of
Alfonso A. Marin

Fee No.:
512264

When recorded mail to:
Alfonso A. Marin
P. O. Box 369
Claypool, AZ 85532

INDEXED
MICROFILMED
PAGED
COMPARED

Witness my hand and official seal.

MARY V. DE PAOLI,
County Recorder
By Colin J. Campos
Deputy Recorder

Fee: \$ 5.00
12:30

AFFIDAVIT OF PERFORMANCE OF ANNUAL WORK

State of Arizona }
County of Gila } ss

AMC 76467-76473

RECEIVED
B.L.M. AZ STATE OFFICE

1. Alfonso A. Marin Name DEC 5 1984
P.O. Box 369 Address 7:45 A.M.
Claypool Arizona 85532 PHOENIX, ARIZONA
City State Zip

being duly sworn according to law deposes and says that they are a citizen of the United States more than eighteen years of age and that all of the facts set forth in this affidavit are true and correct according to the best of their knowledge, information and belief.

2. That they are personally acquainted with the mining claim named Santa Monica Nos. 1
Thru 7. situate in the Banner Mining District,
Gila County, Arizona, the location of which is recorded in the office of
the County Recorder of that County in Book 49 and 50, Page 201-202
426-427. Notice of
location is posted in Section _____, Township _____, Range _____, G&SRB&M.

3. That between the dates of 1 September 83 and 20 July 1984
at least Seven Hundred and No/100 (\$ 700.00)
dollars worth of work and improvements were done and performed upon this claim not including
location work.

4. The work and improvements were made by and at the expense of Alfonso A. Marin
owners of the mine for the
purpose of complying with the laws of the United States pertaining to assessments or annual work.

5. Marlin Brewer, David Armnetrout, Al Marin, and Dusty Patterson.
were the names of the persons employed by the owner who labored to do the work and improvements.

6. The work and improvements done were Making new roads and drill sites, for
I P Work and explorations.

Dated 20 July 84 Alfonso A. Marin
Signature

Subscribed to and sworn before me, a Notary Public, this 20 day of July,
19 84, by Louis B. Ellsworth Jr

My Commission expires 3-7-87 Louis B. Ellsworth
Notary Public

76467

STATE OF ARIZONA, }
County of Gila } ss.

I hereby certify that the within instrument is filed and recorded
September 2, 1983, at 3:40 P. M.

Fee No.:
499016

In Docket No. 594, Page 834, at the request of

Alfonso Marin

When recorded mail to:

Alfonso A. Marin
P.O. Box 369
Claypool, Az 85532

Witness my hand and official seal.

MARY V. DE PAOLI,

County Recorder

By Jeri Tippard,

Deputy Recorder

INDEXED
MICROFILMED

PAGED

Fee: \$5.00
3:40
C
COMPARED

AFFIDAVIT OF PERFORMANCE OF ANNUAL WORK

State of Arizona

County of GILA } ss.

AMC 76467-76473 ✓

1. Alfonso A. Marin
Name
P.O. Box 369
Address
Claypool, Arizona 85532
City State Zip

being duly sworn according to law deposes and says that they are a citizen of the United States more than eighteen years of age and that all of the facts set forth in this affidavit are true and correct according to the best of their knowledge, information and belief.

2. That they are personally acquainted with the mining claim named Santa Monica #1
#2, #3, #4, #5, #6, #7 situate in the Banner Mining District,
Gila County, Arizona, the location of which is recorded in the office of
201 - 202
the County Recorder of that County in Book 49 and 50, Page 426-427. Notice of
location is posted in Section _____, Township _____, Range _____, G&SRB&M.

3. That between the dates of July 25, 1983 and August 20, 1983
at least Seven Hundred & Fifty Dollars (\$ 750.00)
dollars worth of work and improvements were done and performed upon this claim not including
location work.

4. The work and improvements were made by and at the expense of Alfonso A. Marin
_____, owners of the mine for the
purpose of complying with the laws of the United States pertaining to assessments or annual work.

5. _____
_____ were the names of the persons employed by the owner who labored to do the work and improvements.

6. The work and improvements done were road repairs, mucked out, caved in drift,
15 ft. of new blast and mucked out. & Road repairs.


RECEIVED
B.I. M. AZ STATE OFFICE

NOV 29 1983

7:45 A.M.
PHOENIX, ARIZONA

Dated September 2, 1983

Alfonso A. Marin
Signature



Subscribed to and sworn before me, a Notary Public, this 2nd day of September

1983 by Alfonso A. Marin

My Commission Expires Dec. 17, 1985

Ruth W. Hastings
Notary Public

Affidavit of Labor Performed and Improvements Made

76474
bgs

STATE OF ARIZONA,
County Gila

ss. AMC 76474 - 76505

Al Marin being duly sworn, deposes and says that he is a citizen of the United States and more than twenty-one years of age, and resides at Box 369 in Claypool County, State of Arizona, and is personally acquainted with the mining claim known as Lost Bar Group Nos. 1 thru 29 & found group Nos. 1 thru 4

mining claim, situated in Banner

Mining District, County of Gila, State of Arizona, the location notice of which

is recorded in the office of the County Recorder of said County, in Book 93, 95, 110 of Records of Mines, at page 67, 118, 101, 109, 472, 579, 77 that between the 1st day of September, A. D. 1982

and the 10th day of August, A. D. 1983, at least \$3,300.00

Thirty Three Hundred & No/100 dollars worth of work and improvements were

done and performed upon said claim, not including the location work of said claim. Such work and im-

provements were made by and at the expense of Louis B. Ellsworth, Jr and Al Marin

owners of said claim for the purpose of complying with the laws of the United States pertaining to

assessment of annual work, and Completed drill sites, opened up vein, becoming ready for I.P. work that has scheduled for coming year.

Built 1/2 Mile new road to veins.

were the men employed by said owners and who labored upon said claim, did said work and


improvements, the same being as follows, to-wit: Marlin Brewer, Lavern Sumpter, Dennis Brewer, Louis B. Ellsworth, Jr. Al Marin.

RECEIVED
RIM AZ STATE OFFICE

NOV 29 1983

7:45 A.M.
PHOENIX, ARIZONA

AMC 76474-76505



Subscribed and sworn to before me this 16th day of August, A. D. 1983

commission expires 3-6-87

Refused A. [Signature]
Louis B. Ellsworth, Jr.
Notary Public

STATE OF ARIZONA, }
 County of Gila } ss. I hereby certify that the within instrument was filed and recorded
 August 16, 1982, at 1:20 P. M.
 In Docket No. 569, Page 419, at the request of
Louis B. Ellsworth, Jr.

Fee No.:
 INDEXED
 MICROFILMED
 PAGED
 COMPARED
 Fee: \$ 1.20
 1.20
 C

When recorded mail to:
Louis B. Ellsworth, Jr.
Box 49
Claypool, AZ 85532

Witness my hand and official seal.
MARY V. DE PAOLI,
 County Recorder
 By Jeri Lipwood
 Deputy Recorder

*updated
by gaw*

AFFIDAVIT OF PERFORMANCE OF ANNUAL WORK

State of Arizona }
 County of Gila } ss. ARIZONA STATE OFFICE
BU. LAND MANAGEMENT

76467-73

1. Alfonso A. Marin 76467-73
 Name 7:45 A.M.
P. O. Box 369 PHOENIX, ARIZONA
 Address 85532
Claypool, AZ
 City State Zip

being duly sworn according to law deposes and says that they are a citizen of the United States more than eighteen years of age and that all of the facts set forth in this affidavit are true and correct according to the best of their knowledge, information and belief.


2. That they are personally acquainted with the mining claim named Santa Monica, #1,
#2, #3, #4, #5, #6, #7 situate in the Banner Mining District,
Gila County, Arizona, the location of which is recorded in the office of
 the County Recorder of that County in Book 49 & 50, Page 201-202
426-427. Notice of
 location is posted in Section _____, Township _____, Range _____, G&SRB&M.

3. That between the dates of April 1, 1982 and April 30, 1982
 at least Nine hundred and thirty dollars - - - (\$ 930.00)
 dollars worth of work and improvements were done and performed upon this claim not including
 location work.

4. The work and improvements were made by and at the expense of Alfonso A. Marin
 _____, owners of the mine for the
 purpose of complying with the laws of the United States pertaining to assessments or annual work.
 5. Al Marin, Chris Marin, Alfonso Marin, Jr.

were the names of the persons employed by the owner who labored to do the work and improvements.

6. The work and improvements done were Road work repairs, clean out openings
on caved in drifts, and cleaned and mucked out 150 ft. old drift.



Dated Aug 12 1982 by Alfonso A. Marin
 Signature

Subscribed to and sworn before me, a Notary Public, this 12th day of August,
 1982, by ALFONSO A. MARIN

My Commission Expires March 30, 1984
 My Commission expires _____
Alta G. Sanchez
 Notary Public

STATE OF ARIZONA, } ss. hereby certify that the within (instrument 6007-37) filed and recorded Fee No. **186812**
County of Gila } **August 16** 19 **82** , at **1:20 P. M.**
In Docket No. 569 Page 420 , at the request of
Louis B. Ellsworth, Jr.

ARIZONA STATE OFFICE
RECORDS AND MANAGEMENT
OCT 18 1982
7:45 A.M.
PHOENIX, ARIZONA

Witness my hand and official seal.
MARY V. DE PAOLI,
County Recorder
By Jeri Leonard,
Deputy Recorder
Fee: \$ 5.00
1.20

*Updated
bsw*

AFFIDAVIT OF PERFORMANCE OF ANNUAL WORK

State of Arizona }
County of Gila } ss. AMC 76474-76505

1. Al Marin
Name
P.O. Box 369
Address
Claypool, Arizona 85532
City State Zip

being duly sworn according to law deposes and says that they are a citizen of the United States more than eighteen years of age and that all of the facts set forth in this affidavit are true and correct according to the best of their knowledge, information and belief.

2. That they are personally acquainted with the mining claim named Lost Bar Group Nos. 1
thru 29; & Found Group Nos. 1 thru 4 Banner Mining District,
Gila County, Arizona, the location of which is recorded in the office of
the County Recorder of that County in Book 93, 95, 110 & 67, 118, 101, 109,
292, & 313, Page 472, 579, 77. Notice of
location is posted in Section _____, Township _____, Range _____, G&SRB&M.

3. That between the dates of April 1, 1982 and May 30, 1982
at least Thirty Three Hundred & No/100 - - - - (\$ 3,300.00)
dollars worth of work and improvements were done and performed upon this claim not including
location work.

4. The work and improvements were made by and at the expense of Al Marin
_____, owners of the mine for the
purpose of complying with the laws of the United States pertaining to assessments or annual work.

5. Al Marin, Chris Marin, Al Marin, Jr.,
_____ were the names of the persons employed by the owner who labored to do the work and improvements.

6. The work and improvements done were Road work repairs, half a mile of
new road, open cuts, test site in compliance with regulation
concerning assessment work on said claims.



Aug. 12th 1982 Al Marin
Signature

Subscribed to and sworn before me, a Notary Public, this 12th day of August,
1982 by ALFONSO A. MARIN

My Commission Expires March 30, 1984
My Commission expires _____
Alta G. Sanchez
Notary Public

70467

updated J

U. S. Department Of The Interior
Bureau of Land Management
Arizona State Office
2400 Valley Bank Center
Phoenix, Arizona 85073

Dear Sir:

Attached are copies of labor performed and improvements for claims for the year 1980.

These claims listed below have the designated Serial Nos. that have been assigned to my claims:

Serial Number

Name of Claim

A MC 76467 thru A MC 76473	Santa Monica #1 thru #7
A MC 76474 thru A MC 76476	Found 1 thru Found 3
A MC 76477	Lost Bar
A MC 76478 and A MC 76479	Lost Bar Mine No. 2 and No. 3
A MC 76480 thru A MC 76488	Lost Bar No. 4 thru No. 12
A MC 76489 thru A MC 76495	Lost Bar No. 13 thru No. 19
A MC 76496 thru A MC 76505	Lost Bar #20 thru #29

Sincerely,

Al Marin
P. O. Box 369
Claypool, AZ 85532

ARIZONA STATE OFFICE
BU. LAND MANAGEMENT

AUG 25 1981

7:45 A.M.
PHOENIX, ARIZONA

STATE OF ARIZONA, } I hereby certify that the within instrument was filed and recorded
County of Gila } ss. August 7, 1981, at 9:10 A.M.
In Docket No. 543, Page 95, at the request of
Louis B. Ellsworth

Fee No.: 474183

INDEXED

When recorded mail to:

WHEN RECORDED MAIL TO
LOUIS B. ELLSWORTH
BOX 1192
GLOBE AZ 85501

Witness my hand and official seal.

MARY V. DE PAOLI

County Recorder

By Louis Ellsworth
Deputy Recorder

PAGED

Fee: \$83.00
9.10
C

AFFIDAVIT OF PERFORMANCE OF ANNUAL WORK

State of Arizona

County of GILA } ss

1. AL MARIN
Name
Box 49
Address
GLOBE ARIZONA 85501
City State Zip

being duly sworn according to law deposes and says that they are a citizen of the United States more than eighteen years of age and that all of the facts set forth in this affidavit are true and correct according to the best of their knowledge, information and belief.

2. That they are personally acquainted with the mining claim named LOST BAR GROUP Nos. 1 THRU 29; & FOUND GROUP Nos. 1 THRU 4 situate in the BANNER Mining District, GILA County, Arizona, the location of which is recorded in the office of the County Recorder of that County in Book 292 & 313, Page 472, 579, 77. Notice of location is posted in Section _____, Township _____, Range _____, G&SRB&M.

3. That between the dates of SEPT. 1, 1980 and AUGUST 31, 1981 at least THIRTY THREE HUNDRED & NO/100 - - - (\$3,300.00) dollars worth of work and improvements were done and performed upon this claim not including location work.

4. The work and improvements were made by and at the expense of AL MARIN, owners of the mine for the purpose of complying with the laws of the United States pertaining to assessments or annual work.

5. AL MARIN, E. L. STANNEART AND DAVID ARMENTROUT were the names of the persons employed by the owner who labored to do the work and improvements.

6. The work and improvements done were ROAD WORK, AND DRILL SITES, IN COMPLIANCE WITH REGULATION CONCERNING ASSESSMENT WORK ON SAID CLAIMS

ARIZONA STATE OFFICE
BU. LAND-MANAGEMENT

AUG 25 1981

Dated 8/6/81 Al Marin Signature 7:45 A.M. PHOENIX, ARIZONA

Subscribed to and sworn before me, a Notary Public, this 6th day of Aug. 1981 by AL MARIN

My Commission expires 3-6-83 Louis B Ellsworth Notary Public

AMC 76477 thru 76505
AMC 76474 thru 76476

STATE OF ARIZONA, }
County of Gila } ss.

I hereby certify that the within instrument was filed and recorded
on August 7, 1981, at 9:10 A.M.

Fee No.: 474182

In Docket No. 543, Page 94, at the request of
Louis B. Ellsworth

INDEXED

When recorded mail to:

Mr. Louis B. Ellsworth
Box 1192
Globe, Az 85501

Witness my hand and official seal.

MARY V. DE PAOLI

County Recorder

By Jeri Lipsworth

Deputy Recorder

PAGED

Fee: \$300
9:10
C

AFFIDAVIT OF PERFORMANCE OF ANNUAL WORK

State of Arizona }
County of GILA } ss.

1. ALFONSO A. MARIN
Name
CLAYPOOL,
Address
ARIZONA
City State Zip

being duly sworn according to law deposes and says that they are a citizen of the United States more than eighteen years of age and that all of the facts set forth in this affidavit are true and correct according to the best of their knowledge, information and belief.

2. That they are personally acquainted with the mining claim named SANTA MONICA, #1, #2, #3, #4, #5, #6, #7 situate in the BANNER Mining District, GILA County, Arizona, the location of which is recorded in the office of the County Recorder of that County in Books 49 & 50, Page s 426-427. Notice of location is posted in Section _____, Township _____, Range _____, G&SRB&M.

3. That between the dates of 1ST OF SEPT., 1980 and AUGUST 31, 1981 at least SEVEN HUNDRED & NO/100 - - - - - (\$ 700.00) dollars worth of work and improvements were done and performed upon this claim not including location work.

4. The work and improvements were made by and at the expense of ALFONSO A. MARIN, owners of the mine for the purpose of complying with the laws of the United States pertaining to assessments or annual work.

5. AL MARIN, E. L. STANEART, AND DAVID ARMENTRUCUT were the names of the persons employed by the owner who labored to do the work and improvements.

6. The work and improvements done were WORK CONSISTED OF MUCKING DRIFTS, ROAD REPAIRS. AND ROAD WORK AND DRILL SITES.

ARIZONA STATE OFFICE
BU. LAND MANAGEMENT

AUG 25 1981

Dated 8/6/81 Al Marin 7:45 A.M.
Signature PHOENIX, ARIZONA

Subscribed to and sworn before me, a Notary Public, this 6th day of Aug.

by AL MARIN

My Commission expires 3-6-83 Louis B Ellsworth
Notary Public

AME 76467 thru AME 76473

December 5, 1980

AMC 7646 thru AMC 76505

RECEIVED
B.L.M. AZ STATE OFFICE

DEC 8 1980

7:45 A.M.
PHOENIX, ARIZONA

updated

U. S. Department Of The Interior
Bureau of Land Management
Arizona State Office
2400 Valley Bank Center
Phoenix, Arizona 85073

Dear Sir:

Attached are copies of labor performed and improvements for claims for the year 1980.

These claims listed below have the designated Serial Nos. that have been assigned to my claims:

Serial Number

Name of Claim

A MC 76467 thru A MC 76473	Santa Monica #1 thru #7
A MC 76474 thru A MC 76476	Found 1 thru Found 3
A MC 76477	Lost Bar
A MC 76478 and A MC 76479	Lost Bar Mine No. 2 and No. 3
A MC 76480 thru A MC 76488	Lost Bar No. 4 thru No. 12
A MC 76489 thru A MC 76495	Lost Bar No. 13 thru No. 19
A MC 76496 thru A MC 76505	Lost Bar #20 thru #29

Sincerely,

Al Marin
P. O. Box 369
Claypool, AZ 85532

*ack
6-23-80
saf*

Affidavit of Labor Performed and Improvements Made

RECEIVED
B.L.M. AZ STATE OFFICE

DEC 8 1980

7:45 A.M.
PHOENIX, ARIZONA

STATE OF ARIZONA,
County of GILA } ss.

ALFONSO A. MARIN being duly sworn, deposes and

says that he is a citizen of the United States and more than twenty-one years of age, and resides at

CLAYPOOIN GILA County, State of Arizona, and is personally ac-

quainted with the mining claim known as SANTA MONICA, #1 #2 #3 #4 #5 #6 #7

mining claim, situated in BANNER

Mining District, County of GILA, State of Arizona, the location notice of which

is recorded in the office of the County Recorder of said County, in Book 49 AND 50 of Records of

201-202, 426-427

Mines, at page.....; that between the 1ST day of SEPTEMBER, A. D. 19 79,

and the 31ST day of AUGUST A. D. 19 80, at least SEVERN HUNDRED AND NO/100

\$700.00

dollars worth of work and improvements were

done and performed upon said claim, not including the location work of said claim. Such work and im-

provements were made by and at the expense of ALFONSO A. MARIN

owner of said claim for the purpose of complying with the laws of the United States pertaining to

assessment of annual work, and ALFONSO A. MARIN, AND SEVERIANO, GOMEZ

were the men employed by said owner and who labored upon said claim, did said work and

improvements, the same being as follows, to-wit: DOZER WORK, WITH ROAD WORK, AND

DRILL SITES BEING PREPARED FOR BENEFIT OF SAID CLAIMS, TO COMPLY

WITH REGULATIONS CONCERNING ASSESSMENT WORK ON SAID CLAIMS

Subscribed and sworn to before me this 28 day of AUGUST A. D. 19 80

(My commission expires 3/6/83)

Alfonso A. Marin
Louis B. Ellsworth
Notary Public



Book 49
Deeds, Az. 85501

2.11
c

458787

RECEIVED
B.L.M. AZ STATE OFFICE

DEC 8 1980

7:45 A.M.
PHOENIX, ARIZONA

Affidavit of
Labor performed and
Improvements Made

Dated _____, 19_____

STATE OF ARIZONA }
County of Gila } ss.

I hereby certify that the within instrument was filed and recorded at re-

quest of Louis B. Ellsworth, Jr.

on August 29, 1980 at

2:10 P.M.

in Docket 511

on Page^s 526 & 527

Witness my hand and official seal the day and year aforesaid.

INDEXED
MICROFILMED
PAGED
COMPARED

MARY V. DE PAOLI
County Recorder.

By Lora E. Foley
Deputy Recorder.

DOCKET 511 PAGE 527

Affidavit of Labor Performed and Improvements Made

RECEIVED
B.L.M. AZ STATE OFFICE

DEC 8 1980

STATE OF ARIZONA,
County of GILA } ss.

7:45 A.M.
PHOENIX, ARIZONA

AL MARIN AND LOUIS B. ELLSWORTH, JR. being duly sworn, says that he is a citizen of the United States and more than twenty-one years of age, and resides at

GLOBE in GILA County, State of Arizona, and is personally acquainted with the mining claim known as LOST BAR GROUP NOS. 1 THRU NO. 29; AND FOUND GROUP NOS. 1 THRU 4.

mining claim, situated in BANNER MINING

Mining District, County of GILA, State of Arizona, the location notice of which is recorded in the office of the County Recorder of said County, in Book 313 (83, 95, 110, 292) of Records of Mines, at page 472, 579, 77;

that between the 1ST day of SEPT., A. D. 1979, and the 31ST day of AUGUST, A. D. 1980, at least (\$3300.) THIRTY THREE HUNDRED AND NO/100

dollars worth of work and improvements were done and performed upon said claim, not including the location work of said claim. Such work and improvements were made by and at the expense of LOUIS B. ELLSWORTH, JR. AND AL MARIN.

owner S of said claim for the purpose of complying with the laws of the United States pertaining to assessment of annual work, and AL MARIN SERVIANO GOMEZ, AND LOUIS B. ELLSWORTH.

were the men employed by said owner S and who labored upon said claim, did said work and improvements, the same being as follows, to-wit: ROAD WORK, DOZER WORK, MONUMENT REBUILDING, AND DRILL SITES, IN COMPLIANCE WITH REGULATION CONCERNING ASSESSMENT WORK ON SAID CLAIMS.

Subscribed and sworn to before me this 29 day of Aug, A. D. 1980

(My commission expires 3-6-83)

Al Marin
Louis B. Ellsworth
Notary Public.



Ag. 85501

458788

RECEIVED
B.L.M. AZ STATE OFFICE

DEC 8 1980

7:45 A.M.
PHOENIX, ARIZONA

Affidavit of
Labor performed and
Improvements Made

Dated _____, 19_____

STATE OF ARIZONA }
County of Gila } ss.

I hereby certify that the within in-
strument was filed and recorded at re-

quest of Louis B. Ellsworth, Jr.

on August 29, 1980 at

2:10 P.M.

in Docket 511

on Pages 528 & 529

Witness my hand and official seal
the day and year aforesaid.

INDEXED MARY V. DE PAOLI
MICROFILMED County Recorder.
PAGED By [Signature]
COMPARED Deputy Recorder.

DOCKET 511 PAGE 529

~~_____~~ *Refugio A. Marin*

P. O. Box 369
Claypool, AZ 85532



U. S. Department of the Interior
Bureau of Land Management
Arizona State Office
2400 Valley Bank Center
Phoenix, AZ 85073

10/16/79

A MC 76467

The present owner of the Lost Bar
found and Santa Monica Basin is
Alfonso Merin.

Po. Box 369

Caypool Ariz 85532

Louis B Ellsworth

RECEIVED
BLM STATE OFFICE
OCT 15 11 00 AM '79
PHOENIX, ARIZONA

1-25-80 Duplicate copies of Santa Monica's rec'd
and associated. on error in requesting BR

Affidavit of Labor Performed and

Improvements Made

STATE OF ARIZONA,
County of Gila } ss.

Alfonso A. Marin being duly sworn, deposes and says that he is a citizen of the United States and more than twenty-one years of age, and resides at Claypool in Arizona, Gila County, State of Arizona, and is personally acquainted with the mining claim known as Santa Monica

#1 #2 #3 #4 #5 #6 #7
mining claim, situated in Banner

Mining District, County of Gila, State of Arizona, the location notice of which is recorded in the office of the County Recorder of said County, in Book 50 and 49 of Records of Mines, at page 201-202 426-427; that between the 3rd day of August, A. D. 19 79, and the 8th day of Sept., A. D. 19 79, at least Seven Hundred \$700.00 dollars worth of work and improvements were

done and performed upon said claim, not including the location work of said claim. Such work and improvements were made by and at the expense of Alfonso A. Marin

owner of said claim for the purpose of complying with the laws of the United States pertaining to assessment of annual work, and work consisted of mucking drifts, road repairs new water lines from water tunnel to shack. Used back hoe for test holes.

were the men employed by said owner and who labored upon said claim, did said work and improvements, the same being as follows, to-wit:

RECEIVED
BLM AZ STATE OFFICE
OCT 16 10 00 AM '79
PHOENIX, ARIZONA

Alfonso A. Marin

Subscribed and sworn to before me this 11th day of Sept., A. D. 19 79

My Commission Expires Dec. 17, 1981
(My commission expires)

Richard Hestings
Notary Public.

A M C 76467



Affidavit of Labor Return and Improvements Made

STATE OF ARIZONA,
County of Gila

Alfonso A. Marin being duly sworn, deposes and says that he is a citizen of the United States and more than twenty-one years of age, and resides at Claypool in Arizona, Gila County, State of Arizona, and is personally acquainted with the mining claim known as Santa Monica #1 #2 #3 #4 #5 #6 #7

mining claim, situated in Banner Mining District, County of Gila, State of Arizona, the location notice of which is recorded in the office of the County Recorder of said County, in Book 50 and 49 of Records of Mines, at page 201-202 426-427; that between the 3rd day of August, A. D. 19 79, and the 8th day of Sept. A. D. 19 79, at least Seven Hundred


\$700.00 dollars worth of work and improvements were done and performed upon said claim, not including the location work of said claim. Such work and improvements were made by and at the expense of Alfonso A. Marin

owner of said claim for the purpose of complying with the laws of the United States pertaining to assessment of annual work, and work consisted of mucking drifts, road repairs new water lines from water tunnel to shack. Used back hoe for test holes.

were the men employed by said owner and who labored upon said claim, did said work and improvements, the same being as follows, to-wit:

RECEIVED
BILM STATE OFFICE
OCT 16 10 00 AM '79
PHOENIX, ARIZONA

[Handwritten signature]



Subscribed and sworn to before me this 11th day of Sept. A. D. 19 79
My Commission Expires Dec. 17, 1981
[Signature] Notary Public.

Affidavit of Labor Performed and Improvements Made

STATE OF ARIZONA,)
County of Gila) ss.

Alfonso A. Marin being duly sworn, deposes and says that he is a citizen of the United States and more than twenty-one years of age, and resides at Claypool in Arizona, Gila County, State of Arizona, and is personally acquainted with the mining claim known as Santa Monica

#1 #2 #3 #4 #5 #6 #7
mining claim, situated in Banner

Mining District, County of Gila, State of Arizona, the location notice of which is recorded in the office of the County Recorder of said County, in Book 50 and 49 of Records of Mines, at page 201-202 426-427; that between the 3rd day of August, A. D. 19 79

and the 8th day of Sept. A. D. 19 79, at least Seven Hundred \$700.00 dollars worth of work and improvements were

done and performed upon said claim, not including the location work of said claim. Such work and improvements were made by and at the expense of Alfonso A. Marin

owner of said claim for the purpose of complying with the laws of the United States pertaining to assessment of annual work, and work consisted of mucking drifts, road repairs new water lines from water tunnel to shack. Used back hoe for test holes.

were the men employed by said owner and who labored upon said claim, did said work and improvements, the same being as follows, to-wit:

RECEIVED
COUNTY CLERK'S OFFICE
OCT 16 10 00 AM '79
PINALOYA, ARIZONA

Alfonso A. Marin

Subscribed and sworn to before me this 11th day of Sept. A. D. 19 79

(My commission expires _____) My Commission Expires Dec. 17, 1981. *[Signature]* Notary Public.

Affidavit of Labor Performed and Improvements Made

76472

STATE OF ARIZONA,
County of Gila

Alfonso A. Marin being duly sworn, deposes and says that he is a citizen of the United States and more than twenty-one years of age, and resides at Claypool in Arizona, Gila County, State of Arizona, and is personally acquainted with the mining claim known as Santa Monica

#1 #2 #3 #4 #5 #6 #7
mining claim, situated in Banner

Mining District, County of Gila, State of Arizona, the location notice of which is recorded in the office of the County Recorder of said County, in Book 50 and 49 of Records of Mines, at page 201-202 426-427; that between the 3rd day of August A. D. 19 79

and the 8th day of Sept. A. D. 19 79, at least Seven Hundred \$700.00 dollars worth of work and improvements were done and performed upon said claim, not including the location work of said claim. Such work and improvements were made by and at the expense of Alfonso A. Marin

owner of said claim for the purpose of complying with the laws of the United States pertaining to assessment of annual work, and work consisted of mucking drifts, road repairs new water lines from water tunnel to shack. Used back hoe for test holes.

were the men employed by said owner and who labored upon said claim, did said work and improvements, the same being as follows, to-wit:

RECEIVED
STATE OFFICE
OCT 16 10 00 AM '79
TOMBURA, ARIZONA

[Handwritten signature]

Subscribed and sworn to before me this 11th day of Sept. A. D. 19 79

(My commission expires Dec. 17, 1981) Notary Public.

Affidavit of Labor Performed and Improvements Made

STATE OF ARIZONA, County of Gila ss.

Alfonso A. Marin being duly sworn, deposes and says that he is a citizen of the United States and more than twenty-one years of age, and resides at Claypool in Arizona, Gila County, State of Arizona, and is personally acquainted with the mining claim known as Santa Monica

#1 #2 #3 #4 #5 #6 #7 mining claim, situated in Banner

Mining District, County of Gila, State of Arizona, the location notice of which is recorded in the office of the County Recorder of said County, in Book 50 and 49 of Records of Mines, at page 201-202 426-427; that between the 3rd day of August, A. D. 19 79


and the 8th day of Sept. A. D. 19 79, at least Seven Hundred \$700.00 dollars worth of work and improvements were done and performed upon said claim, not including the location work of said claim. Such work and improvements were made by and at the expense of Alfonso A. Marin

owner of said claim for the purpose of complying with the laws of the United States pertaining to assessment of annual work, and work consisted of mucking drifts, road repairs new water lines from water tunnel to shack. Used back hoe for test holes.

were the men employed by said owner and who labored upon said claim, did said work and improvements, the same being as follows, to-wit:

RECEIVED BY STATE OFFICE OCT 16 10 00 AM '79 PUEBLO, ARIZONA

[Handwritten signature]



Subscribed and sworn to before me this 11th day of Sept. A. D. 19 79 My Commission Expires Dec. 17, 1981 (My commission expires) Notary Public.

Affidavit of Labor Performed and Improvements Made

A
M
C
7
6
4
7
7

STATE OF ARIZONA, }
County of GILA } ss.

Al Marin and Louis B. Ellsworth, Jr. being duly sworn, deposes and says that he is a citizen of the United States and more than twenty-one years of age, and resides at Globe in Gila County, State of Arizona, and is personally acquainted with the mining claim known as LOST BAR GROUP Nos. 1 thru No. 29; and FOUNDRY GROUP Nos. 1 thru No. 4 mining claim, situated in Banner Mining

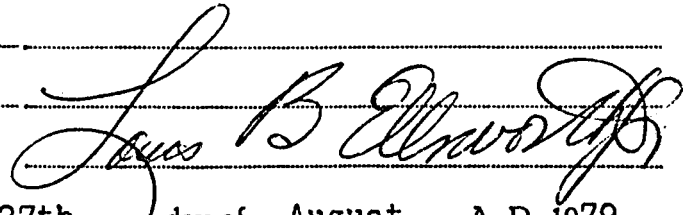
Mining District, County of Gila, State of Arizona, the location notice of which is recorded in the office of the County Recorder of said County, in Book (93, 95, 110) of Records of Mines, at page 67, 118, 101, 77 thru 109, that between the 1st day of September, A. D. 1978, and the 31st day of August, A. D. 1979, at least

THIRTY THREE HUNDRED & NO/100 (\$3300) dollars worth of work and improvements were done and performed upon said claim, not including the location work of said claim. Such work and improvements were made by and at the expense of Louis B. Ellsworth, Jr., and Al Marin

owners of said claim for the purpose of complying with the laws of the United States pertaining to assessment of annual work, and Al Marin, Louis B. Ellsworth, Jr., Pat Romero, E. L. Stanneart, Joe Marin, and Serviano Gomez

were the men employed by said owners and who labored upon said claim, did said work and improvements, the same being as follows, to-wit: Road Work, Dozer Work, Monument rebuilding, surveying and backhoe work

RECEIVED OFFICE
BLM. STATE
OCT 16 16 00 AM '79
PHOENIX ARIZONA



Subscribed and sworn to before me this 27th day of August A. D. 1979

(My commission expires 7-8-80)

Donna Bethel
Notary Public.

Affidavit of Labor Performed and Improvements Made

STATE OF ARIZONA, }
County of GILA } ss.

Al Marin and Louis B. Ellsworth, Jr. being duly sworn, deposes and says that he is a citizen of the United States and more than twenty-one years of age, and resides at Globe in Gila County, State of Arizona, and is personally acquainted with the mining claim known as LOST BAR GROUP Nos. 1 thru No. 29; and FOUNDRY GROUP Nos. 1 thru No. 4 mining claim, situated in Banner Mining

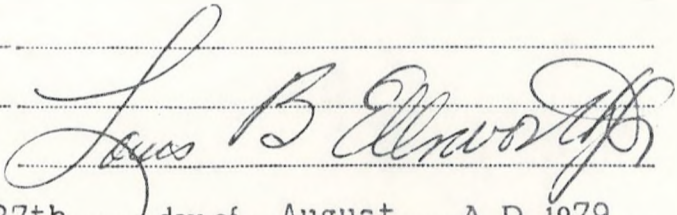
Mining District, County of Gila, State of Arizona, the location notice of which is recorded in the office of the County Recorder of said County, in Book (93, 95, 110 67, 118, 101, thru 109, 472, 569) of Records of Mines, at page 472, 569 that between the 1st day of September, A. D. 1978, and the 31st day of August A. D. 1979, at least

THIRTY THREE HUNDRED & No/100 (\$3300) dollars worth of work and improvements were done and performed upon said claim, not including the location work of said claim. Such work and improvements were made by and at the expense of Louis B. Ellsworth, Jr., and Al Marin

owner s of said claim for the purpose of complying with the laws of the United States pertaining to assessment of annual work, and Al Marin, Louis B. Ellsworth, Jr., Pat Romero, E. L. Stanneart, Jop Marin, and Serviano Gomez

were the men employed by said owner s and who labored upon said claim, did said work and improvements, the same being as follows, to-wit: Road Work, Dozer Work, Monument rebuilding, surveying and backhoe work

RECEIVED
STATE OFFICE
OCT 16 16 00 AM '79
TUCSON, ARIZONA



Subscribed and sworn to before me this 27th day of August A. D. 1979

(My commission expires 7-8-80) Donny Bethard Notary Public.

A MC 76478

Affidavit of Labor Performed and Improvements Made

A MC 76479

STATE OF ARIZONA, }
County of GILA } ss.

Al Marin and Louis B. Ellsworth, Jr. being duly sworn, deposes and says that he is a citizen of the United States and more than twenty-one years of age, and resides at Globe in Gila County, State of Arizona, and is personally acquainted with the mining claim known as LOST BAR GROUP Nos. 1 thru No. 29; and FOUNDRY GROUP Nos. 1 thru No. 4

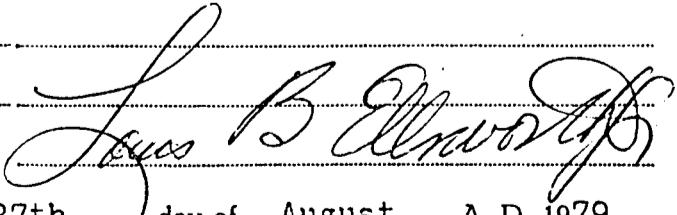
mining claim, situated in Banner Mining Mining District, County of Gila, State of Arizona, the location notice of which is recorded in the office of the County Recorder of said County, in Book (93, 95, 110) of Records of Mines, at page 472, 569, 77 that between the 1st day of September, A. D. 1978, and the 31st day of August, A. D. 1979, at least

THIRTY THREE HUNDRED & No/100 (\$3300) dollars worth of work and improvements were done and performed upon said claim, not including the location work of said claim. Such work and improvements were made by and at the expense of Louis B. Ellsworth, Jr., and

Al Marin owners of said claim for the purpose of complying with the laws of the United States pertaining to assessment of annual work, and Al Marin, Louis B. Ellsworth, Jr., Pat Romero, E. L. Stanneart, Joz Marin, and Serviano Gomez

were the men employed by said owner s and who labored upon said claim, did said work and improvements, the same being as follows, to-wit: Road Work, Dozer Work, Monument rebuilding, surveying and backhoe work

RECEIVED OFFICE
OCT 15 10 00 AM '79
TROY, ARIZONA



Subscribed and sworn to before me this 27th day of August, A. D. 1979

(My commission expires 7-8-80) Notary Public

Affidavit of Labor Performed and Improvements Made

STATE OF ARIZONA,
County of GILA } ss.

A MC 76480

Al Marin and Louis B. Ellsworth, Jr. being duly sworn, deposes and says that he is a citizen of the United States and more than twenty-one years of age, and resides at Globe in Gila County, State of Arizona, and is personally acquainted with the mining claim known as LOST BAR GROUP Nos. 1 thru No. 29; and FOUNDRY GROUP Nos. 1 thru No. 4

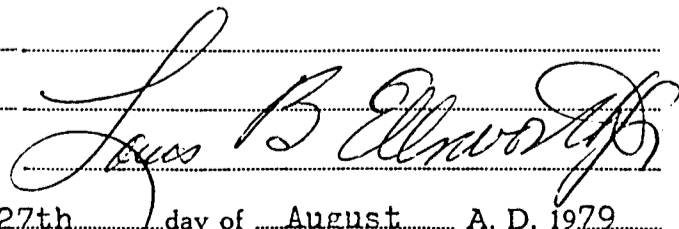
mining claim, situated in Banner Mining Mining District, County of Gila, State of Arizona, the location notice of which is recorded in the office of the County Recorder of said County, in Book (93, 95, 110 292 & 313) of Records of Mines, at page 472, 569, 77 that between the 1st day of September, A. D. 1978 and the 31st day of August, A. D. 1979, at least

THIRTY THREE HUNDRED & NO/100 (\$3300) dollars worth of work and improvements were done and performed upon said claim, not including the location work of said claim. Such work and improvements were made by and at the expense of Louis B. Ellsworth, Jr., and Al Marin

owners of said claim for the purpose of complying with the laws of the United States pertaining to assessment of annual work, and Al Marin, Louis B. Ellsworth, Jr., Pat Romero, E. L. Stanheart, Joe Marin, and Serviano Gomez

were the men employed by said owner s and who labored upon said claim, did said work and improvements, the same being as follows, to-wit: Road Work, Dozer Work, Monument rebuilding, surveying and backhoe work

RECEIVED
STATE OFFICE
OCT 16 10 00 AM '79
PHOENIX, ARIZONA



Subscribed and sworn to before me this 27th day of August, A. D. 1979

(My commission expires 7-8-80)

Barth [Signature]
Notary Public.

Affidavit of Labor Performed and Improvements Made

A MC 76481

STATE OF ARIZONA, }
County of GILA } ss.

Al Marin and Louis B. Ellsworth, Jr. being duly sworn, deposes and says that he is a citizen of the United States and more than twenty-one years of age, and resides at Globe in Gila County, State of Arizona, and is personally acquainted with the mining claim known as LOST BAR GROUP Nos. 1 thru No. 29; and FOUNDED GROUP Nos. 1 thru No. 4

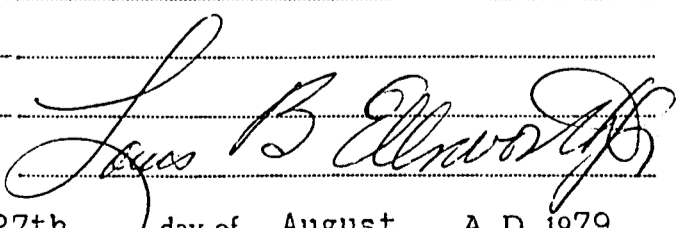
mining claim, situated in Banner Mining Mining District, County of Gila, State of Arizona, the location notice of which is recorded in the office of the County Recorder of said County, in Book (93, 95, 110 67, 118, 101, 77 thru 109, 472, 569, 77) of Records of Mines, at page 472, 569, 77; that between the 1st day of September, A. D. 1978, and the 31st day of August, A. D. 1979, at least

THIRTY THREE HUNDRED & No/100 (\$3300) dollars worth of work and improvements were done and performed upon said claim, not including the location work of said claim. Such work and improvements were made by and at the expense of Louis B. Ellsworth, Jr., and Al Marin

owners of said claim for the purpose of complying with the laws of the United States pertaining to assessment of annual work, and Al Marin, Louis B. Ellsworth, Jr., Pat Romero, E. L. Stanneart, Jop Marin, and Serviano Gomez

were the men employed by said owner s and who labored upon said claim, did said work and improvements, the same being as follows, to-wit: Road Work, Dozer Work, Monument rebuilding, surveying and backhoe work

RECEIVED
STATE OFFICE
OCT 16 10 00 AM '79
PHOENIX, ARIZONA



Subscribed and sworn to before me this 27th day of August, A. D. 1979

(My commission expires 7-8-80)

Barth S. Bethel
Notary Public.

Affidavit of Labor Performed and Improvements Made

A MC 76482

STATE OF ARIZONA, }
County of GILA } ss.

Al Marin and Louis B. Ellsworth, Jr. being duly sworn, deposes and says that he is a citizen of the United States and more than twenty-one years of age, and resides at Globe in Gila County, State of Arizona, and is personally acquainted with the mining claim known as LOST BAR GROUP Nos. 1 thru No. 29; and FOUNDRY GROUP Nos. 1 thru No. 4 mining claim, situated in Banner Mining

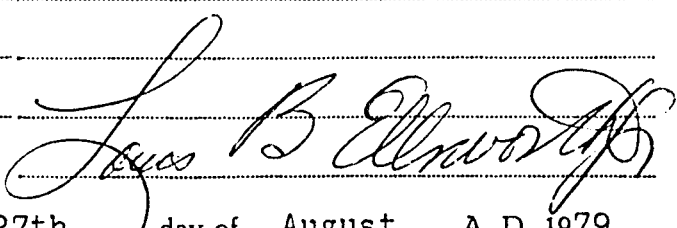
Mining District, County of Gila, State of Arizona, the location notice of which is recorded in the office of the County Recorder of said County, in Book (93, 95, 110) of Records of Mines, at page 472, 569, 777 that between the 1st day of September, A. D. 1978, and the 31st day of August, A. D. 1979, at least

THIRTY THREE HUNDRED & NO/100 (\$3300) dollars worth of work and improvements were done and performed upon said claim, not including the location work of said claim. Such work and improvements were made by and at the expense of Louis B. Ellsworth, Jr., and Al Marin

owner/s of said claim for the purpose of complying with the laws of the United States pertaining to assessment of annual work, and Al Marin, Louis B. Ellsworth, Jr., Pat Romero, E. L. Stanneart, Jop Marin, and Serviano Gomez

were the men employed by said owner/s and who labored upon said claim, did said work and improvements, the same being as follows, to-wit: Road Work, Dozer Work, Monument rebuilding, surveying and backhoe work

RECEIVED OFFICE
OCT 16 16:00 AM '79
PHOENIX ARIZONA



Subscribed and sworn to before me this 27th day of August, A. D. 1979

(My commission expires 7-8-80)

Notary Public
Notary Public.

Affidavit of Labor Performed and Improvements Made

STATE OF ARIZONA, }
County of GILA } ss.

A
M
C
76483

Al Marin and Louis B. Ellsworth, Jr. being duly sworn, deposes and says that he is a citizen of the United States and more than twenty-one years of age, and resides at Globe in Gila County, State of Arizona, and is personally acquainted with the mining claim known as LOST BAR GROUP Nos. 1 thru No. 29; and FOUNDED GROUP Nos. 1 thru No. 4 mining claim, situated in Banner Mining


Mining District, County of Gila, State of Arizona, the location notice of which is recorded in the office of the County Recorder of said County, in Book (93, 95, 110) of Records of Mines, at page 472, 569, that between the 1st day of September, A. D. 1978, and the 31st day of August, A. D. 1979, at least

THIRTY THREE HUNDRED & NO/100 (\$3300) dollars worth of work and improvements were done and performed upon said claim, not including the location work of said claim. Such work and improvements were made by and at the expense of Louis B. Ellsworth, Jr., and Al Marin

owner/s of said claim for the purpose of complying with the laws of the United States pertaining to assessment of annual work, and Al Marin, Louis B. Ellsworth, Jr., Pat Romero, E. L. Stanneart, Jop Marin, and Serviano Gomez

were the men employed by said owner/s and who labored upon said claim, did said work and improvements, the same being as follows, to-wit: Road Work, Dozer Work, Monument rebuilding, surveying and backhoe work

RECEIVED OFFICE
OCT 16 10 00 AM '79
PHOENIX ARIZONA



Subscribed and sworn to before me this 27th day of August, A. D. 1979

(My commission expires 7-8-80)

Donna Bethel
Notary Public.

A M C 76484

Affidavit of Labor Performed and Improvements Made

STATE OF ARIZONA, }
County of GILA } ss.

Al Marin and Louis B. Ellsworth, Jr. being duly sworn, deposes and says that he is a citizen of the United States and more than twenty-one years of age, and resides at Globe in Gila County, State of Arizona, and is personally acquainted with the mining claim known as LOST BAR GROUP Nos. 1 thru No. 29; and FOUNDRY GROUP Nos. 1 thru No. 4 mining claim, situated in Banner Mining


Mining District, County of Gila, State of Arizona, the location notice of which is recorded in the office of the County Recorder of said County, in Book ^(93, 95, 110) 292 & 313 of Records of Mines, at page ^{67, 118, 101, 77} 472, 569; that between the 1st day of September, A. D. 1978 and the 31st day of August, A. D. 1979, at least

THIRTY THREE HUNDRED & No/100 (\$3300) dollars worth of work and improvements were done and performed upon said claim, not including the location work of said claim. Such work and improvements were made by and at the expense of Louis B. Ellsworth, Jr., and Al Marin

owners of said claim for the purpose of complying with the laws of the United States pertaining to assessment of annual work, and Al Marin, Louis B. Ellsworth, Jr., Pat Romero, E. L. Stanneart, Joe Marin, and Serviano Gomez

were the men employed by said owner s and who labored upon said claim, did said work and improvements, the same being as follows, to-wit: Road Work, Dozer Work, Monument rebuilding, surveying and backhoe work

RECEIVED OFFICE
OCT 16 10 00 AM '79
TOLSON AND LUNA



Subscribed and sworn to before me this 27th day of August, A. D. 1979
(My commission expires 7-8-80) Dorothy Bethel Notary Public.

A M C 76485

Affidavit of Labor Performed and Improvements Made

STATE OF ARIZONA, }
County of GILA } ss.

Al Marin and Louis B. Ellsworth, Jr. being duly sworn, deposes and says that he is a citizen of the United States and more than twenty-one years of age, and resides at Globe in Gila County, State of Arizona, and is personally acquainted with the mining claim known as LOST BAR GROUP Nos. 1 thru No. 29; and FOUNDRY GROUP Nos. 1 thru No. 4 mining claim, situated in Banner Mining

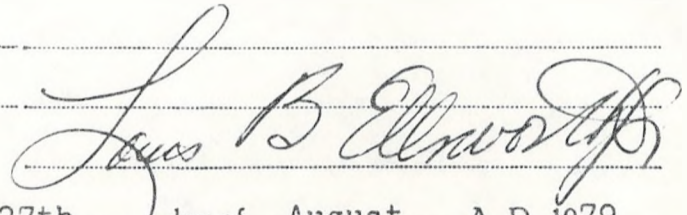
Mining District, County of Gila, State of Arizona, the location notice of which is recorded in the office of the County Recorder of said County, in Book (93, 95, 110 67, 118, 101, thru 109, 472, 569) of Records of Mines, at page 472, 569 that between the 1st day of September, A. D. 1978, and the 31st day of August, A. D. 1979, at least

THIRTY THREE HUNDRED & No/100 (\$3300) dollars worth of work and improvements were done and performed upon said claim, not including the location work of said claim. Such work and improvements were made by and at the expense of Louis B. Ellsworth, Jr., and Al Marin

owner s of said claim for the purpose of complying with the laws of the United States pertaining to assessment of annual work, and Al Marin, Louis B. Ellsworth, Jr., Pat Romero, E. L. Stanneart, Joe Marin, and Serviano Gomez

were the men employed by said owner s and who labored upon said claim, did said work and improvements, the same being as follows, to-wit: Road Work, Dozer Work, Monument rebuilding, surveying and backhoe work

RECEIVED
STATE OFFICE
OCT 16 16 00 AM '79
TUCSON, ARIZONA



Subscribed and sworn to before me this 27th day of August, A. D. 1979

(My commission expires 7-8-80) Barth Satchel Notary Public.

Affidavit of Labor Performed and Improvements Made

A M C 76486

STATE OF ARIZONA, }
County of GILA } ss.

Al Marin and Louis B. Ellsworth, Jr. being duly sworn, deposes and says that he is a citizen of the United States and more than twenty-one years of age, and resides at Globe in Gila County, State of Arizona, and is personally acquainted with the mining claim known as LOST BAR GROUP Nos. 1 thru No. 29; and FOUNDRY GROUP Nos. 1 thru No. 4 mining claim, situated in Banner Mining


Mining District, County of Gila, State of Arizona, the location notice of which is recorded in the office of the County Recorder of said County, in Book (93, 95, 110 67, 118, 101, thru 109, 472, 569) of Records of Mines, at page 472, 569; that between the 1st day of September, A. D. 1978, and the 31st day of August, A. D. 1979, at least

THIRTY THREE HUNDRED & No/100 (\$3300) dollars worth of work and improvements were done and performed upon said claim, not including the location work of said claim. Such work and improvements were made by and at the expense of Louis B. Ellsworth, Jr., and Al Marin

owners of said claim for the purpose of complying with the laws of the United States pertaining to assessment of annual work, and Al Marin, Louis B. Ellsworth, Jr., Pat Romero, E. L. Stanneart, Joz Marin, and Serviano Gomez

were the men employed by said owner s and who labored upon said claim, did said work and improvements, the same being as follows, to-wit: Road Work, Dozer Work, Monument rebuilding, surveying and backhoe work

RECEIVED OFFICE
OCT 15 10 00 AM '79
PHOENIX ARIZONA



Subscribed and sworn to before me this 27th day of August, A. D. 1979

(My commission expires 7-8-80)

Donna Bethel
Notary Public.

Affidavit of Labor Performed and Improvements Made

A MC 76487

STATE OF ARIZONA, }
County of GILA } ss.

Al Marin and Louis B. Ellsworth, Jr. being duly sworn, deposes and says that he is a citizen of the United States and more than twenty-one years of age, and resides at Globe in Gila County, State of Arizona, and is personally acquainted with the mining claim known as LOST BAR GROUP Nos. 1 thru No. 29; and FOUNDRY GROUP Nos. 1 thru No. 4 mining claim, situated in Banner Mining

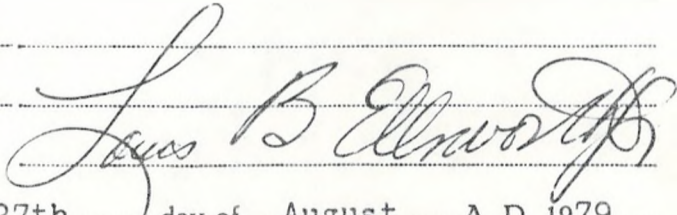
Mining District, County of Gila, State of Arizona, the location notice of which is recorded in the office of the County Recorder of said County, in Book (93, 95, 110 67, 118, 101, thru 109, 472, 569) of Records of Mines, at page 472, 569 that between the 1st day of September, A. D. 1978, and the 31st day of August, A. D. 1979, at least

THIRTY THREE HUNDRED & No/100 (\$3300) dollars worth of work and improvements were done and performed upon said claim, not including the location work of said claim. Such work and improvements were made by and at the expense of Louis B. Ellsworth, Jr., and

Al Marin owners of said claim for the purpose of complying with the laws of the United States pertaining to assessment of annual work, and Al Marin, Louis B. Ellsworth, Jr., Pat Romero, E. L. Stanneart, Joe Marin, and Serviano Gomez

were the men employed by said owners and who labored upon said claim, did said work and improvements, the same being as follows, to-wit: Road Work, Dozer Work, Monument rebuilding, surveying and backhoe work

RECEIVED
OFFICE
OCT 16 16 00 AM '79
INDIANA AVENUE



Subscribed and sworn to before me this 27th day of August, A. D. 1979
(My commission expires 7-8-80) Donna Bethel Notary Public.

Affidavit of Labor Performed and Improvements Made

STATE OF ARIZONA, }
County of GILA } ss.

Al Marin and Louis B. Ellsworth, Jr. being duly sworn, deposes and says that he is a citizen of the United States and more than twenty-one years of age, and resides at Globe in Gila County, State of Arizona, and is personally acquainted with the mining claim known as LOST BAR GROUP Nos. 1 thru No. 29; and FOUNDRY GROUP Nos. 1 thru No. 4 mining claim, situated in Banner Mining

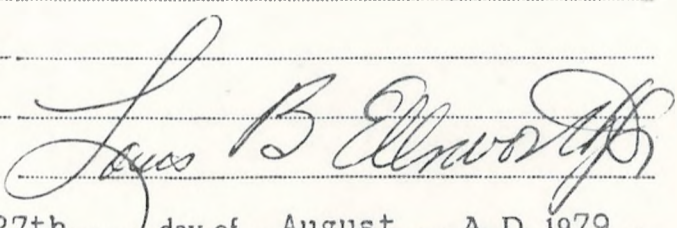
Mining District, County of Gila, State of Arizona, the location notice of which is recorded in the office of the County Recorder of said County, in Book (93, 95, 110 67, 118, 101, 77 thru 109, 472, 569) of Records of Mines, at page 472, 569; that between the 1st day of September, A. D. 1978, and the 31st day of August, A. D. 1979, at least

THIRTY THREE HUNDRED & No/100 (\$3300) dollars worth of work and improvements were done and performed upon said claim, not including the location work of said claim. Such work and improvements were made by and at the expense of Louis B. Ellsworth, Jr., and Al Marin

owners of said claim for the purpose of complying with the laws of the United States pertaining to assessment of annual work, and Al Marin, Louis B. Ellsworth, Jr., Pat Romero, E. L. Stanneart, Jop Marin, and Serviano Gomez

were the men employed by said owners and who labored upon said claim, did said work and improvements, the same being as follows, to-wit: Road Work, Dozer Work, Monument rebuilding, surveying and backhoe work

RECEIVED
STATE OFFICE
OCT 16 16 00 AM '79
PHOENIX, ARIZONA



Subscribed and sworn to before me this 27th day of August, A. D. 1979

(My commission expires 7-8-80)

Barth Sathal
Notary Public.

A MC 76488

Affidavit of Labor Performed and Improvements Made

STATE OF ARIZONA, }
County of GILA } ss.

A M C
76489

Al Marin and Louis B. Ellsworth, Jr. being duly sworn, deposes and says that he is a citizen of the United States and more than twenty-one years of age, and resides at Globe in Gila County, State of Arizona, and is personally acquainted with the mining claim known as LOST BAR GROUP Nos. 1 thru No. 29; and FOU ND GROUP Nos. 1 thru No. 4


mining claim, situated in Banner Mining Mining District, County of Gila, State of Arizona, the location notice of which is recorded in the office of the County Recorder of said County, in Book (93, 95, 110 292 & 313) of Records of Mines, at page 67, 118, 101, 77 thru 109, 472, 569; that between the 1st day of September, A. D. 1978, and the 31st day of August, A. D. 1979, at least

THIRTY T HREE HUNDRED & No/100 (\$3300.) dollars worth of work and improvements were done and performed upon said claim, not including the location work of said claim. Such work and improvements were made by and at the expense of Louis B. Ellsworth, Jr., and Al Marin

owners of said claim for the purpose of complying with the laws of the United States pertaining to assessment of annual work, and Al Marin, Louis B. Ellsworth, Jr., Pat Romero, E. L. Stanneart, Jop Marin, and Serviano Gomez

were the men employed by said owners and who labored upon said claim, did said work and improvements, the same being as follows, to-wit: Road Work, Dozer Work, Monument rebuilding, surveying and backhoe work

RECEIVED
STATE OFFICE
OCT 15 10 00 AM '79
PHOENIX, ARIZONA



Subscribed and sworn to before me this 27th day of August, A. D. 1979

(My commission expires 7-8-80)

Donna Bethel
Notary Public.

Affidavit of Labor Performed and Improvements Made

A M C 76490

STATE OF ARIZONA, }
County of GILA } ss.

Al Marin and Louis B. Ellsworth, Jr. being duly sworn, deposes and says that he is a citizen of the United States and more than twenty-one years of age, and resides at Globe in Gila County, State of Arizona, and is personally acquainted with the mining claim known as LOST BAR GROUP Nos. 1 thru No. 29; and FOUNDRY GROUP Nos. 1 thru No. 4 mining claim, situated in Banner Mining Mining District, County of Gila, State of Arizona, the location notice of which is recorded in the office of the County Recorder of said County, in Book (93, 95, 110) of Records of Mines, at page 67, 118, 101, 77 thru 109, 472, 569 that between the 1st day of September, A. D. 1978, and the 31st day of August, A. D. 1979, at least

THIRTY THREE HUNDRED & No/100 (\$3300) dollars worth of work and improvements were done and performed upon said claim, not including the location work of said claim. Such work and improvements were made by and at the expense of Louis B. Ellsworth, Jr., and Al Marin owners of said claim for the purpose of complying with the laws of the United States pertaining to assessment of annual work, and Al Marin, Louis B. Ellsworth, Jr., Pat Romero, E. L. Stanneart, Job Marin, and Serviano Gomez were the men employed by said owner s and who labored upon said claim, did said work and improvements, the same being as follows, to-wit: Road Work, Dozer Work, Monument rebuilding, surveying and backhoe work

THIRTY T HREE HUNDRED & No/100 (\$3300)dollars worth of work and improvements were done and performed upon said claim, not including the location work of said claim. Such work and improvements were made by and at the expense of Louis B. Ellsworth, Jr., and Al Marin owners of said claim for the purpose of complying with the laws of the United States pertaining to assessment of annual work, and Al Marin, Louis B. Ellsworth, Jr., Pat Romero, E. L. Stanneart, Job Marin, and Serviano Gomez were the men employed by said owner s and who labored upon said claim, did said work and improvements, the same being as follows, to-wit: Road Work, Dozer Work, Monument rebuilding, surveying and backhoe work

THIRTY T HREE HUNDRED & No/100 (\$3300)dollars worth of work and improvements were done and performed upon said claim, not including the location work of said claim. Such work and improvements were made by and at the expense of Louis B. Ellsworth, Jr., and Al Marin owners of said claim for the purpose of complying with the laws of the United States pertaining to assessment of annual work, and Al Marin, Louis B. Ellsworth, Jr., Pat Romero, E. L. Stanneart, Job Marin, and Serviano Gomez were the men employed by said owner s and who labored upon said claim, did said work and improvements, the same being as follows, to-wit: Road Work, Dozer Work, Monument rebuilding, surveying and backhoe work

THIRTY T HREE HUNDRED & No/100 (\$3300)dollars worth of work and improvements were done and performed upon said claim, not including the location work of said claim. Such work and improvements were made by and at the expense of Louis B. Ellsworth, Jr., and Al Marin owners of said claim for the purpose of complying with the laws of the United States pertaining to assessment of annual work, and Al Marin, Louis B. Ellsworth, Jr., Pat Romero, E. L. Stanneart, Job Marin, and Serviano Gomez were the men employed by said owner s and who labored upon said claim, did said work and improvements, the same being as follows, to-wit: Road Work, Dozer Work, Monument rebuilding, surveying and backhoe work

THIRTY T HREE HUNDRED & No/100 (\$3300)dollars worth of work and improvements were done and performed upon said claim, not including the location work of said claim. Such work and improvements were made by and at the expense of Louis B. Ellsworth, Jr., and Al Marin owners of said claim for the purpose of complying with the laws of the United States pertaining to assessment of annual work, and Al Marin, Louis B. Ellsworth, Jr., Pat Romero, E. L. Stanneart, Job Marin, and Serviano Gomez were the men employed by said owner s and who labored upon said claim, did said work and improvements, the same being as follows, to-wit: Road Work, Dozer Work, Monument rebuilding, surveying and backhoe work

THIRTY T HREE HUNDRED & No/100 (\$3300)dollars worth of work and improvements were done and performed upon said claim, not including the location work of said claim. Such work and improvements were made by and at the expense of Louis B. Ellsworth, Jr., and Al Marin owners of said claim for the purpose of complying with the laws of the United States pertaining to assessment of annual work, and Al Marin, Louis B. Ellsworth, Jr., Pat Romero, E. L. Stanneart, Job Marin, and Serviano Gomez were the men employed by said owner s and who labored upon said claim, did said work and improvements, the same being as follows, to-wit: Road Work, Dozer Work, Monument rebuilding, surveying and backhoe work

THIRTY T HREE HUNDRED & No/100 (\$3300)dollars worth of work and improvements were done and performed upon said claim, not including the location work of said claim. Such work and improvements were made by and at the expense of Louis B. Ellsworth, Jr., and Al Marin owners of said claim for the purpose of complying with the laws of the United States pertaining to assessment of annual work, and Al Marin, Louis B. Ellsworth, Jr., Pat Romero, E. L. Stanneart, Job Marin, and Serviano Gomez were the men employed by said owner s and who labored upon said claim, did said work and improvements, the same being as follows, to-wit: Road Work, Dozer Work, Monument rebuilding, surveying and backhoe work

THIRTY T HREE HUNDRED & No/100 (\$3300)dollars worth of work and improvements were done and performed upon said claim, not including the location work of said claim. Such work and improvements were made by and at the expense of Louis B. Ellsworth, Jr., and Al Marin owners of said claim for the purpose of complying with the laws of the United States pertaining to assessment of annual work, and Al Marin, Louis B. Ellsworth, Jr., Pat Romero, E. L. Stanneart, Job Marin, and Serviano Gomez were the men employed by said owner s and who labored upon said claim, did said work and improvements, the same being as follows, to-wit: Road Work, Dozer Work, Monument rebuilding, surveying and backhoe work

THIRTY T HREE HUNDRED & No/100 (\$3300)dollars worth of work and improvements were done and performed upon said claim, not including the location work of said claim. Such work and improvements were made by and at the expense of Louis B. Ellsworth, Jr., and Al Marin owners of said claim for the purpose of complying with the laws of the United States pertaining to assessment of annual work, and Al Marin, Louis B. Ellsworth, Jr., Pat Romero, E. L. Stanneart, Job Marin, and Serviano Gomez were the men employed by said owner s and who labored upon said claim, did said work and improvements, the same being as follows, to-wit: Road Work, Dozer Work, Monument rebuilding, surveying and backhoe work

THIRTY T HREE HUNDRED & No/100 (\$3300)dollars worth of work and improvements were done and performed upon said claim, not including the location work of said claim. Such work and improvements were made by and at the expense of Louis B. Ellsworth, Jr., and Al Marin owners of said claim for the purpose of complying with the laws of the United States pertaining to assessment of annual work, and Al Marin, Louis B. Ellsworth, Jr., Pat Romero, E. L. Stanneart, Job Marin, and Serviano Gomez were the men employed by said owner s and who labored upon said claim, did said work and improvements, the same being as follows, to-wit: Road Work, Dozer Work, Monument rebuilding, surveying and backhoe work

Subscribed and sworn to before me this 27th day of August, A. D. 1979

(My commission expires 7-8-80)

Louis B. Ellsworth
Notary Public

RECEIVED OFFICE
OCT 15 10 00 AM '79
PHOENIX ARIZONA

Affidavit of Labor Performed and Improvements Made

A
M
C

STATE OF ARIZONA, }
County of GILA } ss.

Al Marin and Louis B. Ellsworth, Jr. being duly sworn, deposes and says that he is a citizen of the United States and more than twenty-one years of age, and resides at Globe in Gila County, State of Arizona, and is personally acquainted with the mining claim known as LOST BAR GROUP Nos. 1 thru No. 29; and FOU ND GROUP Nos. 1 thru No. 4

mining claim, situated in Banner Mining Mining District, County of Gila, State of Arizona, the location notice of which is recorded in the office of the County Recorder of said County, in Book (93, 95, 110) of Records of Mines, at page 67, 118, 101, 77 thru 109, 472, 569; that between the 1st day of September, A. D. 1978 and the 31st day of August, A. D. 1979, at least

THIRTY THREE HUNDRED & No/100 (\$3300) dollars worth of work and improvements were done and performed upon said claim, not including the location work of said claim. Such work and improvements were made by and at the expense of Louis B. Ellsworth, Jr., and Al Marin

owners of said claim for the purpose of complying with the laws of the United States pertaining to assessment of annual work, and Al Marin, Louis B. Ellsworth, Jr., Pat Romero, E. L. Stanneart, Joe Marin, and Serviano Gomez

were the men employed by said owners and who labored upon said claim, did said work and improvements, the same being as follows, to-wit: Road Work, Dozer Work, Monument rebuilding, surveying and backhoe work

RECEIVED
OFFICE
OCT 16 10 00 AM '79
PHOENIX, ARIZONA

Subscribed and sworn to before me this 27th day of August, A. D. 1979

(My commission expires 7-8-80)

Randy Bethel
Notary Public.

Affidavit of Labor Performed and Improvements Made

STATE OF ARIZONA, }
County of GILA } ss.

A MC
76492

Al Marin and Louis B. Ellsworth, Jr. being duly sworn, deposes and says that he is a citizen of the United States and more than twenty-one years of age, and resides at Globe in Gila County, State of Arizona, and is personally acquainted with the mining claim known as LOST BAR GROUP Nos. 1 thru No. 29; and FOU ND GROUP Nos. 1 thru No. 4

mining claim, situated in Banner Mining Mining District, County of Gila, State of Arizona, the location notice of which is recorded in the office of the County Recorder of said County, in Book (93, 95, 110 67, 118, 101, 7 thru 109, 472, 569) of Records of Mines, at page 472, 569 that between the 1st day of September, A. D. 1978 and the 31st day of August A. D. 1979, at least

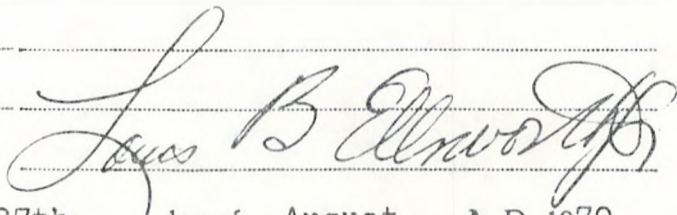
THIRTY THREE HUNDRED & No/100 (\$3300) dollars worth of work and improvements were done and performed upon said claim, not including the location work of said claim. Such work and improvements were made by and at the expense of Louis B. Ellsworth, Jr., and

Al Marin

owner s of said claim for the purpose of complying with the laws of the United States pertaining to assessment of annual work, and Al Marin, Louis B. Ellsworth, Jr., Pat Romero, E. L. Stanneart, Joy Marin, and Serviano Gomez

were the men employed by said owner s and who labored upon said claim, did said work and improvements, the same being as follows, to-wit: Road Work, Dozer Work, Monument rebuilding, surveying and backhoe work

RECEIVED OFFICE
OCT 16 10 00 AM '79
HOLMES AND LUNA



Subscribed and sworn to before me this 27th day of August A. D. 1979

(My commission expires 7-8-80)

Santhy Bethel
Notary Public.

Affidavit of Labor Performed and Improvements Made

STATE OF ARIZONA,
County of GILA } ss.

Al Marin and Louis B. Ellsworth, Jr. being duly sworn, deposes and says that he is a citizen of the United States and more than twenty-one years of age, and resides at Globe in Gila County, State of Arizona, and is personally acquainted with the mining claim known as LOST BAR GROUP Nos. 1 thru No. 29; and FOUN D GROUP Nos. 1 thru No. 4 mining claim, situated in Banner Mining

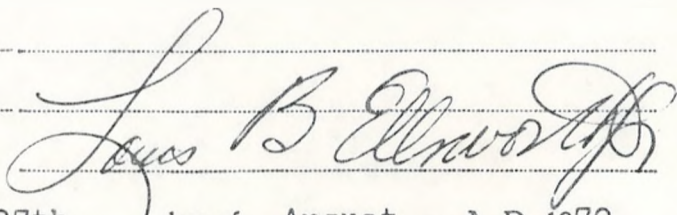
Mining District, County of Gila, State of Arizona, the location notice of which is recorded in the office of the County Recorder of said County, in Book (93, 95, 110 67, 118, 101, 77 thru 109, 472, 569) of Records of Mines, at page 472, 569 that between the 1st day of September, A. D. 1978, and the 31st day of August, A. D. 1979, at least

THIRTY T HREE HUNDRED & No/100 (\$3300)dollars worth of work and improvements were done and performed upon said claim, not including the location work of said claim. Such work and improvements were made by and at the expense of Louis B. Ellsworth, Jr., and

Al Marin owner s of said claim for the purpose of complying with the laws of the United States pertaining to assessment of annual work, and Al Marin, Louis B. Ellsworth, Jr., Pat Romero, E. L. Stanneart, Joe Marin, and Serviano Gomez

were the men employed by said owner s and who labored upon said claim, did said work and improvements, the same being as follows, to-wit: Road Work, Dozer Work, Monument rebuilding, surveying and backhoe work

RECEIVED OFFICE
OCT 15 11 00 AM '79
HONORABLE JUDGE



Subscribed and sworn to before me this 27th day of August, A. D. 1979
(My commission expires 7-8-80) Scotty Bethel Notary Public.

A MC 76493

Affidavit of Labor Performed and Improvements Made

A M C 76494

STATE OF ARIZONA, }
County of GILA } ss.

Al Marin and Louis B. Ellsworth, Jr. being duly sworn, deposes and says that he is a citizen of the United States and more than twenty-one years of age, and resides at Globe in Gila County, State of Arizona, and is personally acquainted with the mining claim known as LOST BAR GROUP Nos. 1 thru No. 29; and FOU ND GROUP Nos. 1 thru No. 4 mining claim, situated in Banner Mining

Mining District, County of Gila, State of Arizona, the location notice of which is recorded in the office of the County Recorder of said County, in Book (93, 95, 110 67, 118, 101, thru 109, of Records of Mines, at page 472, 569 that between the 1st day of September, A. D. 1978 and the 31st day of August, A. D. 1979, at least

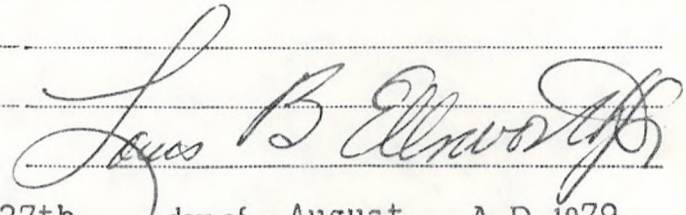
THIRTY T HREE HUNDRED & No/100. (\$3300) dollars worth of work and improvements were done and performed upon said claim, not including the location work of said claim. Such work and improvements were made by and at the expense of Louis B. Ellsworth, Jr., and

Al Marin

owner s of said claim for the purpose of complying with the laws of the United States pertaining to assessment of annual work, and Al Marin, Louis B. Ellsworth, Jr., Pat Romero, E. L. Stanneart, Joe Marin, and Serviano Gomez

were the men employed by said owner s and who labored upon said claim, did said work and improvements, the same being as follows, to-wit: Road Work, Dozer Work, Monument rebuilding, surveying and backhoe work

RECEIVED OFFICE
OCT 16 16 00 AM '79
TOLSON ARIZONA



Subscribed and sworn to before me this 27th day of August, A. D. 1979

(My commission expires 7-8-80)

Donna Bethel
Notary Public.

Affidavit of Labor Performed and Improvements Made

STATE OF ARIZONA, }
County of GILA } ss.

A MC 76495

Al Marin and Louis B. Ellsworth, Jr. being duly sworn, deposes and says that he is a citizen of the United States and more than twenty-one years of age, and resides at Globe in Gila County, State of Arizona, and is personally acquainted with the mining claim known as LOST BAR GROUP Nos. 1 thru No. 29; and FOUNDRY GROUP Nos. 1 thru No. 4 mining claim, situated in Banner Mining

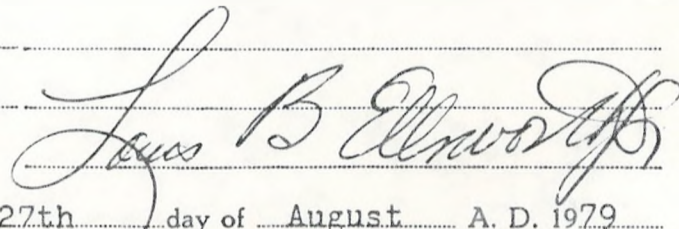
Mining District, County of Gila, State of Arizona, the location notice of which is recorded in the office of the County Recorder of said County, in Book (93, 95, 110 67, 118, 101, thru 109, 472, 569) of Records of Mines, at page 472, 569 that between the 1st day of September, A. D. 1978, and the 31st day of August A. D. 1979, at least

THIRTY THREE HUNDRED & No/100 (\$3300) dollars worth of work and improvements were done and performed upon said claim, not including the location work of said claim. Such work and improvements were made by and at the expense of Louis B. Ellsworth, Jr., and Al Marin

owner s of said claim for the purpose of complying with the laws of the United States pertaining to assessment of annual work, and Al Marin, Louis B. Ellsworth, Jr., Pat Romero, E. L. Stanneart, Joe Marin, and Serviano Gomez

were the men employed by said owner s and who labored upon said claim, did said work and improvements, the same being as follows, to-wit: Road Work, Dozer Work, Monument rebuilding, surveying and backhoe work

RECEIVED OFFICE
OCT 15 10 00 AM '79
COUNTY CLERK



Subscribed and sworn to before me this 27th day of August A. D. 1979

(My commission expires 7-8-80) Donna Bethel Notary Public.

Affidavit of Labor Performed and Improvements Made

A M C 76496

STATE OF ARIZONA, }
County of GILA } ss.

Al Marin and Louis B. Ellsworth, Jr. being duly sworn, deposes and says that he is a citizen of the United States and more than twenty-one years of age, and resides at Globe in Gila County, State of Arizona, and is personally acquainted with the mining claim known as LOST BAR GROUP Nos. 1 thru No. 29; and FOUNDRY GROUP Nos. 1 thru No. 4

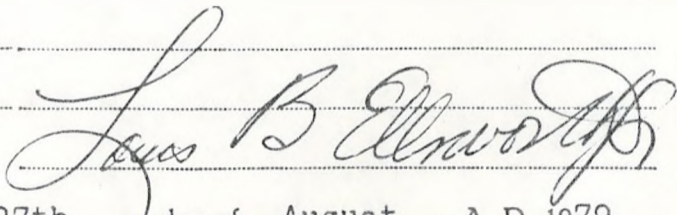
mining claim, situated in Banner Mining Mining District, County of Gila, State of Arizona, the location notice of which is recorded in the office of the County Recorder of said County, in Book (93, 95, 110 67, 118, 101, 77 thru 109, 472, 569) of Records of Mines, at page 472, 569 that between the 1st day of September, A. D. 1978 and the 31st day of August A. D. 19 79, at least

THIRTY THREE HUNDRED & No/100 (\$3300) dollars worth of work and improvements were done and performed upon said claim, not including the location work of said claim. Such work and improvements were made by and at the expense of Louis B. Ellsworth, Jr., and

Al Marin owners of said claim for the purpose of complying with the laws of the United States pertaining to assessment of annual work, and Al Marin, Louis B. Ellsworth, Jr., Pat Romero, E. L. Stanneart, Joe Marin, and Serviano Gomez

were the men employed by said owner s and who labored upon said claim, did said work and improvements, the same being as follows, to-wit: Road Work, Dozer Work, Monument rebuilding, surveying and backhoe work

RECEIVED OFFICE
OCT 15 10 00 AM '79
HON. J. VAN DUNA



Subscribed and sworn to before me this 27th day of August A. D. 1979

(My commission expires 7-8-80)

Dorothy Bethard
Notary Public.

NOTICE!!

These documents have been scanned!

Do not place un-scanned documents beneath this notice!

Do not remove this notice from this file!

GPO Jacket No. 560-102
Print Order 61549
Rise Business Services, LLC
Job=AZ15 9/11/2019



Box Number= AZ15241



Claim Begin-End: AMC076467-AMC076505

5 Miscellaneous



AZ15241-3 AMC075470-AMC078902

Last Will and Testament
of

JOE RAY ROMERO

PHOENIX, ARIZONA

2003 AUG 18 P 3 34

RECEIVED
S.L.M. AZ STATE OFFICE

KNOW ALL MEN BY THESE PRESENTS:

That I, JOE RAY ROMERO, being of sound and disposing mind and memory, and not acting under undue influence of any person whomsoever, do make, publish and declare this instrument to be my Last Will and Testament, and do hereby expressly revoke and make null and void all other wills and codicils to wills heretofore at any time by me made.

FIRST: My will is that all my just debts and funeral expenses shall be paid out of my estate as soon after my decease as shall be found convenient.

SECOND: All the rest, residue and remainder of my estate, both real and personal, of whatsoever character and wheresoever situate, I hereby give, devise, and bequeath to my children, in equal shares, share and share alike.

THIRD: I hereby nominate, constitute and appoint my son, PATRICK H. ROMERO, of Tucson, Arizona, as Executor of this my Last Will and Testament, and direct that he shall not be required to give any bond or security for the proper disposition of his duties.

IN WITNESS WHEREOF, I have hereunto set my hand to this, my Last Will and Testament at the City of Tucson, County of Pima, State of Arizona, this 28th day of February, 1961.

[Handwritten signature]

PHOENIX, ARIZONA

AUG 18 P 3:34

RECEIVED
STATE OFFICE

The foregoing instrument was on the date thereof, by the said JOE RAY ROMERO signed, published and declared as and for his Last Will and Testament in the presence of us and each of us, and we, at the same time, at his request, in his presence, and in the presence of each other, have hereunto subscribed our names as Attesting Witnesses this 19th day of February, 1961.

[Signature], residing at Tucson, Arizona.

Mr. Nicholas L. Luvata, residing at Tucson, Arizona.

NOTICE!!

These documents have been scanned!

Do not place un-scanned documents beneath this notice!

Do not remove this notice from this file!

GPO Jacket No. 560-102
Print Order 61549
Rise Business Services, LLC
Job=AZ15 9/11/2019



Box Number= AZ15241



Claim Begin-End: AMC076467-AMC076505

6 Location Notices-Amendments and Supporting Documents



AZ15241-3 AMC075470-AMC078902

NOTICE OF LOCATION

DOCKET 93 PAGE 67

NOTICE IS HEREBY GIVEN that the Lost Bear Mining Claim was located by Humphrey Hale & J. R. Romero on this 14 day of August 1957, for mining purposes. Said claim is 1500 feet in length along the vein or deposit of mineral-bearing rock in place and 300 feet in width on each side of the center of said vein or deposit from end to end of said claim. The general course of this claim is North by South and is situated in the Danner Mining District

Gila County, Arizona, about 1/2 mile Northwest of Gila River. The general direction of this claim is North & South.

(Write on above lines the distance and direction the claim is from some permanent and natural object, such as a mountain peak, stream, etc.) This claim runs from the discovery monument, or stake on which the notice is posted, 120 feet in a Northerly direction to the Discovery Monument center end monument, or stake, and 1350 feet in a Southerly direction from the aforesaid location monument, or stake, to the Discovery Monument center end monument, or stake, and is also marked by two corner monuments, or stakes, at each end of said claim, one on each side of and 300 feet from the center end monuments, or stakes, making the claim in the form of a parallelogram.

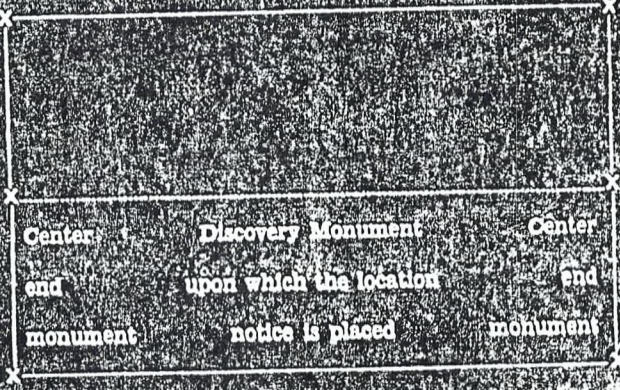
J. R. Romero
Humphrey Hale Locator.

How to fill out a location notice:

How to monument a claim:

NOTICE OF LOCATION
Notice is hereby given that the COPPER KING Mining Claim was located by JOHN DOE AND RICHARD ROE on this the 11th day of June 1950, for mining purposes. Said claim is 1500 feet in length along this vein or deposit of mineral-bearing rock in place, and 300 feet in width on each side of the center of said vein or deposit from end to end of claim. The general course of this claim is NORTH AND SOUTH and it is situated in the WRIGHTSON mining district SANTA CRUZ County, Arizona, about TWO MILES SOUTH-EAST FROM ROOK PEAK. This claim runs from the discovery monument or stake upon which the notice is posted, 750 feet in a SOUTHERLY direction to the SOUTHERLY center end monument, or stake, and 750 feet in a NORTHERLY direction from the aforesaid location monument, or stake, to the NORTHERLY center end monument, or stake, and is also marked by two corner monuments, or stakes, at each end of said claim, one on each side of and 300 feet from the center end monuments, or stakes making claim in the form of a parallelogram.

JOHN DOE
RICHARD ROE Locators.



Stone monuments must be three feet high. Stakes must be four feet above ground and substantial, no thickness is specified.

You can record as soon as you locate if you desire to, and do your location work at any time within 90 days from date of location.

RECORDED FROM
WILDE'S
RECORDS, ARIZONA

STATE OF ARIZONA, County of Gila, ss:
I do hereby certify that the within instrument was filed and recorded at request of J. R. Romero
Date Sep. 22nd, 1958 Time 11:20 A. M. Docket 93 Official Records Page 67
Records of Gila County, Arizona.

WITNESS my hand and official seal the day and year first above written.

JOSEPH KINSMAN, County Recorder

By Joseph Kinsman

233402

A MC 76467

NOTICE OF LOCATION

NOTICE IS HEREBY GIVEN that the Eastman No. 4th Mining Claim was located by Humphrey Hale & J. P. P. on this 14th day of Sept, 1959, for mining purposes. Said claim is 1500 feet in length along the vein or deposit of mineral-bearing rock in place and 300 feet in width on each side of the center of said vein or deposit from end to end of said claim. The general course of this claim is North 137^{ft} West and is situated in the Wrightson Mining District, Gila County, Arizona, about 4 miles West of Phoenix.

(Write on above lines the distance and direction the claim is from some permanent and natural object, such as a mountain, peak, stream, etc.)
 This claim runs from the discovery monument, or stake on which the notice is posted, 137^{ft} North feet in a North direction to the North center end monument, or stake, and 720 feet in a South direction from the aforesaid location monument, or stake, to the South center end monument or stake, and is also marked by two corner monuments, or stakes, at each end of said claim, one on each side of and 300 feet from the center and monuments, or stakes, making the claim in the form of a parallelogram.

Humphrey Hale
 J. P. P.

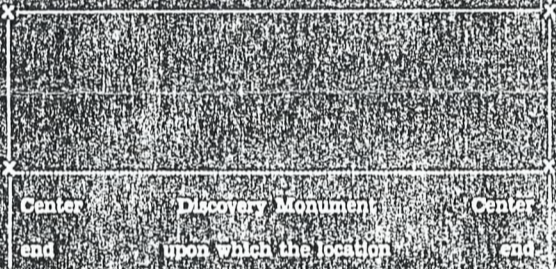
J. P. P. Locator

How to fill out a location notice:

How to monument a claim:

NOTICE OF LOCATION

Notice is hereby given that the COPPER KING Mining Claim was located by JOHN DOE AND RICHARD ROE on this the 11th day of June, 1950, for mining purposes. Said claim is 1500 feet in length along this vein or deposit of mineral-bearing rock in place and 300 feet in width on each side of the center of said vein or deposit from end to end of claim. The general course of this claim is NORTH AND SOUTH, and it is situated in the WRIGHTSON mining district, SANTA CRUZ County, Arizona, about TWO MILES SOUTH-EAST FROM ROCK PEAK. This claim runs from the



STATE OF ARIZONA, County of Gila, ss
 I do hereby certify that the within instrument was filed and recorded at request of Humphrey Hale
 Date Dec. 21st, 1959 Time 9:05 A.M. Docket 110 Official Records Page 101
 Records of Gila County, Arizona.

WITNESS my hand and official seal the day and year first above written.

JOSEPH KINSMAN, County Recorder

241488

By Elizabeth Dempsey Deputy

MAP FILED IN A MC

A 110 28487

ARIZONA
 P. 3 24
 NOTICE

RECEIVED
B.L.M. AZ STATE OFFICE

JAN 21 1980

10:00 A.M.
PHOENIX, ARIZONA

Notice of Mining Location

LODE CLAIM

TO ALL WHOM IT MAY CONCERN:

This Mining Claim the name of which is the..... SANTA MONICA #1

Mining Claim, situate on lands belonging to the United States of America, and in which there are valuable mineral deposits, was entered upon and located for the purpose of exploration and purchase by ALFONSO A. MARIN

(Locator must insert either "a citizen of the United States," or who has declared his intention to become a citizen of the United States.)
the undersigned on the..... 21st day of..... August 1953..

The length of this claim is..... 1500 feet
and..... I claim..... 750 feet

in a..... WESTERLY direction and..... 750
..... feet in a..... N. EASTERLY direction from
the center of the discovery shaft, at which this notice is posted, lengthwise of the claim, together with.....
..... 300 feet in width of the surface grounds, on each side of the center of said Claim.

The general course of the lode deposit and premises is from the..... EAST
to the..... WEST.....

The claim is situated and located in the..... BANNER Mining District, in
..... GILA County, in the State of Arizona, about..... 3 MILES
in a..... NORTHWESTERLY direction from..... CHRISTMAS ARIZONA. THIS CLAIM OVER-
LAPS TWO ABANDONED CLAIMS FORMERLY KNOWN AS LA PALMIA AND JAVONCILLO BY J. R. ROMERO,
AND E. A. MARIN

The surface boundaries of the claim are marked upon the ground as follows: Beginning at.....
END MONUMENT.....

at a point in a..... EASTERLY 750 direction..... 750 feet from
the discovery shaft (at which this notice is posted) being in the center of the..... EAST
end line of said claim; thence..... 300 feet to a..... MONUMENT
..... being the..... NORTHEAST corner of said claim; thence
WEST 1500 feet to a..... MONUMENT , being at the
..... NORTHWEST corner of said claim; thence..... SOUTH 300 feet
to a..... MONUMENT at the center of the..... WEST end of said claim;
thence..... SOUTH 300 feet to a..... MONUMENT , being at the
..... SOUTHWEST corner of said claim; thence..... EAST 1500
feet to a..... MONUMENT at the..... SOUTHEAST corner of said claim:
thence..... NORTH 300 feet to the place of beginning.

Dated and posted on the grounds this..... 21st day of..... AUGUST 1953

Alfonso A. Marin

Filed and recorded at the request of..... Alfonso A. Marin

on the..... 26th day of..... August A. D., 1953, at 35 minutes past 11 o'clock..... A. M.

Joseph Kinsman,

County Recorder

By

Deputy Recorder

Notice of Mining Location

LODE CLAIM

RECEIVED
L.M. AZ STATE OFFICE
OCT 16 10 00 AM '79
PHOENIX, ARIZONA

TO ALL WHOM IT MAY CONCERN:

This Mining Claim the name of which is the..... SANTA MONICA #1
Mining Claim, situate on lands belonging to the United States of America, and in which there are valuable mineral deposits, was entered upon and located for the purpose of exploration and purchase by..... ALFONSO A. MARIN

(Locator must insert either "a citizen of the United States," or who has declared his intention to become a citizen of the United States.)
the undersigned on the..... 21st day of..... August....., 19.53..

The length of this claim is..... 1500..... feet
and..... I..... claim..... 750..... feet
in a..... WESTERLY..... direction and..... 750.....
..... feet in a..... N. EASTERLY..... direction from
the center of the discovery shaft, at which this notice is posted, lengthwise of the claim, together with.....
..... 300..... feet in width of the surface grounds, on each side of the center of said Claim.

The general course of the lode deposit and premises is from the..... EAST.....
to the..... WEST.....

The claim is situated and located in the..... BANNER..... Mining District, in
..... GILA..... County, in the State of Arizona, about..... 3 MILES.....
in a..... NORTHWESTERLY..... direction from..... CHRISTMAS ARIZONA. THIS CLAIM OVER-
LAPS TWO ABANDONED CLAIMS FORMERLY KNOWN AS LA PALMIA AND JAVONCILLO BY J. R. ROMERO,
AND E. A. MARIN

The surface boundaries of the claim are marked upon the ground as follows: Beginning at.....
END MONUMENT

at a point in a..... EASTERLY 750..... direction..... 750..... feet from
the discovery shaft (at which this notice is posted) being in the center of the..... EAST.....
end line of said claim; thence..... 300..... feet to a..... MONUMENT.....
..... being the..... NORTHEAST..... corner of said claim; thence
WEST 1500..... feet to a..... MONUMENT....., being at the
..... NORTHWEST..... corner of said claim; thence..... SOUTH 300..... feet
to a..... MONUMENT..... at the center of the..... WEST..... end of said claim;
thence..... SOUTH 300..... feet to a..... MONUMENT....., being at the
..... SOUTHWEST..... corner of said claim; thence..... EAST 1500.....
feet to a..... MONUMENT..... at the..... SOUTHEAST..... corner of said claim:
thence..... NORTH 300..... feet to the place of beginning.

Dated and posted on the grounds this..... 21st day of..... AUGUST....., 19.1953

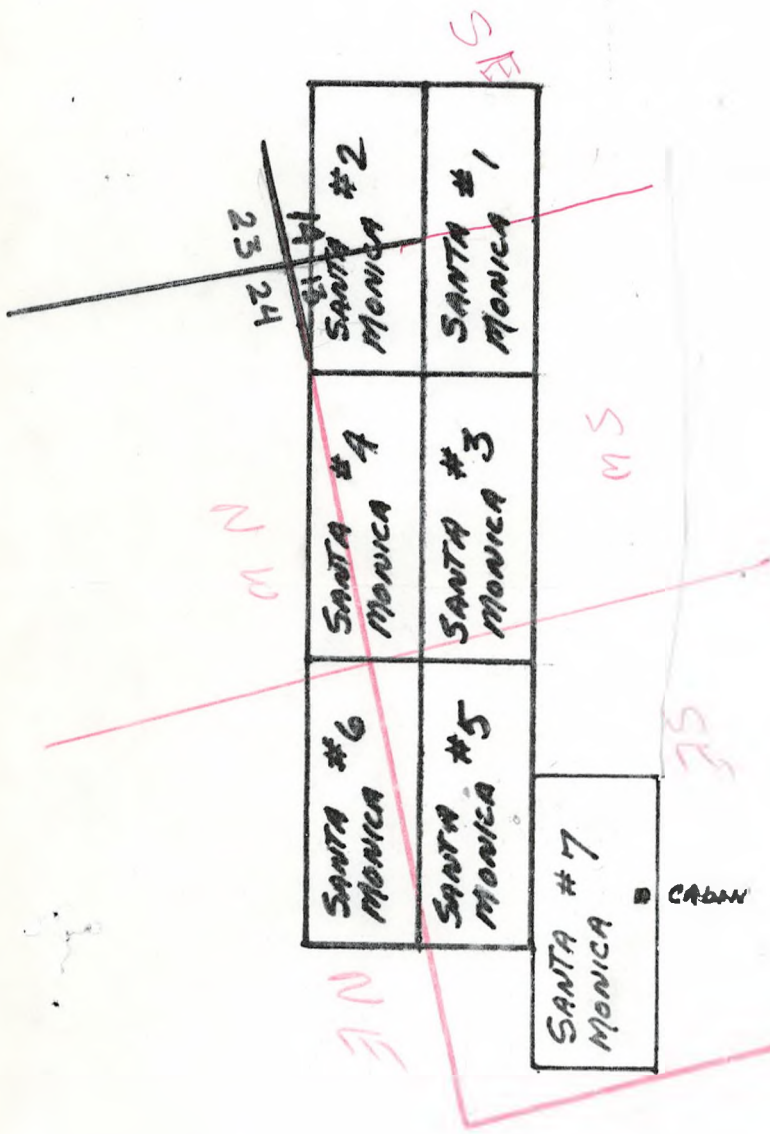
..... Alfonso A. Marin

Filed and recorded at the request of..... Alfonso A. Marin
on the..... 26th day of..... August....., A. D., 19.53., at 35 minutes past 11 o'clock..... A. M.

..... Joseph Kinsman,
County Recorder

By
Deputy Recorder

FILED



RECEIVED
B.L.M. AZ STATE OFFICE

JAN 21 1980

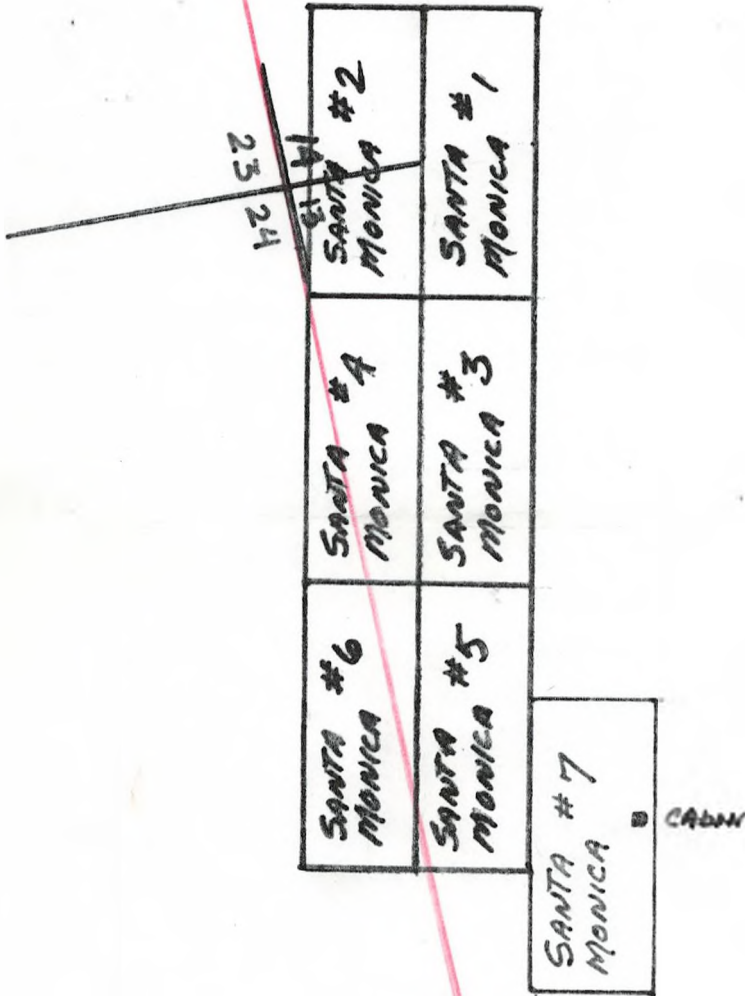
10:00 A.M.
PHOENIX, ARIZONA

PLAT SHOWING THE SANTA
MONICA GROUP OF LODE CLAIMS
#1 THRU #7 LOCATED BY ALBUISO
A. MARIN IN THE BANNER MINING
DISTRICT IN SECTION 13, 14, 23, 24,
T.4.S., R.15.E. GILA COUNTY
ARIZONA 10-1-79

RECEIVED
B.L.M. AZ. STATE OFFICE

OCT 16 10 00 AM '79

PHOENIX, ARIZONA



PLAT SHOWING THE SANTA
 MONICA GROUP OF LODE CLAIMS
 #1 THRU #7 LOCATED BY ALBUISO
 A. MARIN IN THE BANNER MINING
 DISTRICT IN SECTION 13, 14, 23, 24,
 T.4.S., R.15.E. GILA COUNTY
 ARIZONA 10-1-79

Compared
185317

AMC 76471 2/11/80 J

NOTICE OF LOCATION

NOTICE IS HEREBY GIVEN That the Santa Monica #5 Mining Claim was located by ALFONSO A. MARIN on this 20TH day of JULY 1952, for mining purposes. Said claim is 1500 feet in length along the vein or deposit of mineral-bearing rock in place and 300 feet in width on each side of the center of said vein or deposit, from end to end of said claim. The general course of this claim is EAST AND WEST and is situated in the BANNER Mining District GILA County, Arizona, about 3 MILES NORTHWEST OF CHRISTMAS, ARIZ. (Write on above lines the distance and direction the claim is from some permanent and natural object, such as a mountain, peak, stream, etc.)

This claim runs from the discovery monument, or stake on which the notice is posted, 750 feet in a WESTERLY direction to the WEST center end monument, or stake, and 750 feet in an EASTERLY direction from the aforesaid location monument, or stake, to the EAST center end monument or stake, and is also marked by two corner monuments, or stakes, at each end of said claim, one on each side of and 300 feet from the center end monuments, or stakes, making the claim in the form of a parallelogram.

WITNESS Ramon J Garcia

Alfonso A. Marin
Locator.

Filed and recorded at the request of Alfonso A. Marin on the 18th day of October, A. D., 1952 at 05 minutes past 12 o'clock P. M.

Joseph Kinsman, County Recorder.

RECEIVED
B.L.M. AZ STATE OFFICE

JAN 21 1990

10:00 A.M.
PHOENIX, ARIZONA

A MC

76471

2/11/80 dg

RECEIVED
B.L.M. AZ STATE OFFICE

OCT 16 10 00 AM '79

PHOENIX, ARIZONA

Compared

125317

NOTICE OF LOCATION

NOTICE IS HEREBY GIVEN That the Santa Monica #5 Mining Claim was located by ALFONSO A. MARIN on this 20TH day of JULY 1952, for mining purposes. Said claim is 1500 feet in length along the vein or deposit of mineral-bearing rock in place and 300 feet in width on each side of the center of said vein or deposit, from end to end of said claim. The general course of this claim is EAST AND WEST and is situated in the BANNER Mining District GILA County, Arizona, about 3 MILES NORTHWEST OF CHRISTMAS, ARIZ. (Write on above lines the distance and direction the claim is from some permanent and natural object, such as a mountain, peak, stream, etc.)

This claim runs from the discovery monument, or stake on which the notice is posted, 750 feet in a WESTERLY direction to the WEST center end monument, or stake, and 750 feet in an EASTERLY direction from the aforesaid location monument, or stake, to the EAST center end monument or stake, and is also marked by two corner monuments, or stakes, at each end of said claim, one on each side of and 300 feet from the center end monuments, or stakes, making the claim in the form of a parallelogram.

WITNESS Ramon J Garcia

Alfonso A. Marin
Locator.

Filed and recorded at the request of Alfonso A. Marin on the 18th day of October, A. D., 1952 at 05 minutes past 12 o'clock P. M.

Joseph Kinsman, County Recorder.

MAP FILED IN
A MC
76467

pared
185315

Amc 76469

NOTICE OF LOCATION

NOTICE IS HEREBY GIVEN That the Santa Monica #3 Mining Claim was located by ALFONSO A. MARIN on this 20TH day of JULY 1952, for mining purposes. Said claim is 1500 feet in length along the vein or deposit of mineral-bearing rock in place and 300 feet in width on each side of the center of said vein or deposit, from end to end of said claim. The general course of this claim is EAST AND WEST and is situated in the BANNER Mining District GILA County, Arizona, about 3 MILS NORTHWEST OF CHRISTMAS, ARIZ. (Write on above lines the distance and direction the claim is from some permanent and natural object, such as a mountain, peak, stream, etc.)

This claim runs from the discovery monument, or stake on which the notice is posted, 750 feet in a WESTERLY direction to the WEST center end monument, or stake, and 750 feet in an EASTERLY direction from the aforesaid location monument, or stake, to the EAST center end monument or stake, and is also marked by two corner monuments, or stakes, at each end of said claim, one on each side of and 300 feet from the center end monuments, or stakes, making the claim in the form of a parallelogram.

WITNESS Ramon J Garcia

Alfonso A. Marin
Locator.

Filed and recorded at the request of Alfonso A. Marin on the 18th day of October, A. D., 1952 at 05 minutes past 12 o'clock P. M.

Joseph Kinsman, County Recorder.

RECEIVED
B.L.M. AZ STATE OFFICE

JAN 21 1960

10:00 A.M.
PHOENIX, ARIZONA

2/11/80 P.9

A MC 76469

Compared

185315

NOTICE OF LOCATION

NOTICE IS HEREBY GIVEN That the Santa Monica #3 Mining Claim was located by ALFONSO A. MARIN on this 20TH day of JULY 1952, for mining purposes. Said claim is 1500 feet in length along the vein or deposit of mineral-bearing rock in place and 300 feet in width on each side of the center of said vein or deposit, from end to end of said claim. The general course of this claim is EAST AND WEST and is situated in the BANNER Mining District GILA County, Arizona, about 3 MILES NORTHWEST OF CHRISTMAS, ARIZ. (Write on above lines the distance and direction the claim is from some permanent and natural object, such as a mountain, peak, stream, etc.)

This claim runs from the discovery monument, or stake on which the notice is posted, 750 feet in a WESTERLY direction to the WEST center end monument, or stake, and 750 feet in an EASTERLY direction from the aforesaid location monument, or stake, to the EAST center end monument or stake, and is also marked by two corner monuments, or stakes, at each end of said claim, one on each side of and 300 feet from the center end monuments, or stakes, making the claim in the form of a parallelogram.

WITNESS Ramon J Garcia

Alfonso A. Marin
Locator.

Filed and recorded at the request of Alfonso A. Marin on the 18th day of October, A. D. 1952 at 05 minutes past 12 o'clock P. M.

Joseph Kinsman, County Recorder.

FILED
A MC 76469

RECEIVED
B.L.M. AZ. STATE OFFICE

OCT 16 10 00 AM '79

PHOENIX, ARIZONA

Conquered
189507

Notice of Mining Location

LODE CLAIM

RECEIVED
B.L.M. AZ STATE OFFICE
OCT 16 10 00 AM '79
PHOENIX, ARIZONA

TO ALL WHOM IT MAY CONCERN:

This Mining Claim the name of which is the..... SANTA MONICA #7.....
Mining Claim, situate on lands belonging to the United States of America, and in which there are valuable mineral deposits, was
entered upon and located for the purpose of exploration and purchase by..... ALFONSO A. MARIN.....

(Locator must insert either "a citizen of the United States," or who has declared his intention to become a citizen of the United States.)
the undersigned on the..... 21st..... day of..... AUGUST....., 19.. 53..

The length of this claim is..... 1500..... feet
and..... I..... claim..... 750..... feet
in a..... WESTERLY..... direction and..... 750.....
.....feet in a..... N. EASTERLY..... direction from
the center of the discovery shaft, at which this notice is posted, lengthwise of the claim, together with.....
..... 300..... feet in width of the surface grounds, on each side of the center of said Claim.

The general course of the lode deposit and premises is from the..... EAST.....
to the..... WEST.....

The claim is situated and located in the..... BANNER..... Mining District, in
..... GILA..... County, in the State of Arizona, about..... 3 MI.....
in a..... NORTH WESTERLY..... direction from..... CHRISTMAS ARIZONA. THIS IS CLAIM IS
AN ABANDONED CLAIM FORMERLY KNOWN AS SAN JUAN AND FILED BY R. MUNGARAY, ET. AL......

The surface boundaries of the claim are marked upon the ground as follows: Beginning at..... END MONUMENT.....
.....
at a point in a..... N. EASTERLY..... direction..... 750..... feet from
the discovery shaft (at which this notice is posted) being in the center of the..... EAST.....
end line of said claim; thence..... 300..... feet to a..... MONUMENT.....
..... being the..... NORTHEAST..... corner of said claim; thence
..... WEST 1500..... feet to a..... MONUMENT....., being at the
..... NORTHWEST..... corner of said claim; thence..... SOUTH 300..... feet
to a..... MONUMENT..... at the center of the..... WEST..... end of said claim;
thence..... SOUTH 300..... feet to a..... MONUMENT....., being at the
..... SOUTHWEST..... corner of said claim; thence..... EAST 1500.....
feet to a..... MONUMENT..... at the..... SOUTHEAST..... corner of said claim;
thence..... NORTH 300..... feet to the place of beginning.

Dated and posted on the grounds this..... 21st..... day of..... AUGUST....., 19.. 53..
..... Alfonso A. Marin.....

Filed and recorded at the request of..... Alfonso A. Marin.....
on the..... 26th..... day of..... August....., A. D., 19.. 53....., at..... 35..... minutes past..... 11..... o'clock..... A. M.
..... Joseph Kinsman,.....
County Recorder
By.....
Deputy Recorder

A MC 76467

Compared
189507

189507
JAN 21 1980

10:00 A.M.
PHOENIX, ARIZONA

Notice of Mining Location

LODE CLAIM

TO ALL WHOM IT MAY CONCERN:

This Mining Claim the name of which is the..... SANTA MONICA #7.....

Mining Claim, situate on lands belonging to the United States of America, and in which there are valuable mineral deposits, was entered upon and located for the purpose of exploration and purchase by..... ALFONSO A. MARIN.....

(Locator must insert either "a citizen of the United States," or who has declared his intention to become a citizen of the United States.)

the undersigned on the..... 21st..... day of..... AUGUST....., 19..53..

The length of this claim is..... 1500..... feet and..... I..... claim..... 750..... feet

in a..... WESTERLY..... direction and..... 750..... feet in a..... N. EASTERLY..... direction from

the center of the discovery shaft, at which this notice is posted, lengthwise of the claim, together with..... 300..... feet in width of the surface grounds, on each side of the center of said Claim.

The general course of the lode deposit and premises is from the..... EAST..... to the..... WEST.....

The claim is situated and located in the..... BANNER..... Mining District, in..... GILA..... County, in the State of Arizona, about..... 3 MI.....

in a..... NORTH WESTERLY..... direction from..... CHRISTMAS ARIZONA. THIS IS CLAIM IS AN ABANDONED CLAIM FORMERLY KNOWN AS SAN JUAN AND FILED BY R. MUNGARAY, ET. AL.....

The surface boundaries of the claim are marked upon the ground as follows: Beginning at..... END MONUMENT.....

at a point in a..... N. EASTERLY..... direction..... 750..... feet from the discovery shaft (at which this notice is posted) being in the center of the..... EAST.....

end line of said claim; thence..... 300..... feet to a..... MONUMENT..... being the..... NORTHEAST..... corner of said claim; thence

..... WEST 1500..... feet to a..... MONUMENT....., being at the..... NORTHWEST..... corner of said claim; thence..... SOUTH 300..... feet

to a..... MONUMENT..... at the center of the..... WEST..... end of said claim; thence..... SOUTH 300..... feet to a..... MONUMENT....., being at the

..... SOUTHWEST..... corner of said claim; thence..... EAST 1500..... feet to a..... MONUMENT..... at the..... SOUTHEAST..... corner of said claim;

thence..... NORTH 300..... feet to the place of beginning.

Dated and posted on the grounds this..... 21st..... day of..... AUGUST....., 19..53..

..... Alfonso A. Marin.....

Filed and recorded at the request of..... Alfonso A. Marin.....

on the..... 26th..... day of..... August....., A. D., 19..53....., at..... 35..... minutes past..... 11..... o'clock..... A. M.

..... Joseph Kinsman.....

County Recorder

By.....

Deputy Recorder

Affidavit of Labor Performed and Improvements Made

STATE OF ARIZONA, }
County of GILA } ss.

A MC 76476

Al Marin and Louis B. Ellsworth, Jr. being duly sworn, deposes and says that he is a citizen of the United States and more than twenty-one years of age, and resides at Globe in Gila County, State of Arizona, and is personally acquainted with the mining claim known as LOST BAR GROUP Nos. 1 thru No. 29; and FOUNDRY GROUP Nos. 1 thru No. 4

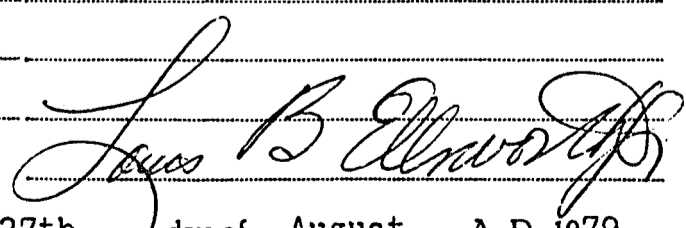
mining claim, situated in Banner Mining Mining District, County of Gila, State of Arizona, the location notice of which is recorded in the office of the County Recorder of said County, in Book ^(93, 95, 110) 292 & 313 of Records of Mines, at page ^{67, 118, 101, 77} 472, 569; that between the 1st day of September, A. D. 1978, and the 31st day of August, A. D. 1979, at least

THIRTY THREE HUNDRED & No/100 (\$3300) dollars worth of work and improvements were done and performed upon said claim, not including the location work of said claim. Such work and improvements were made by and at the expense of Louis B. Ellsworth, Jr., and Al Marin

owners of said claim for the purpose of complying with the laws of the United States pertaining to assessment of annual work, and Al Marin, Louis B. Ellsworth, Jr., Pat Romero, E. L. Stanneart, Jop Marin, and Serviano Gomez

were the men employed by said owners and who labored upon said claim, did said work and improvements, the same being as follows, to-wit: Road Work, Dozer Work, Monument rebuilding, surveying and backhoe work

RECEIVED OFFICE
BILLY STATE
OCT 16 10 00 AM '79
PHOENIX ARIZONA



Subscribed and sworn to before me this 27th day of August, A. D. 1979

(My commission expires 7-8-80)

Donna Bethel
Notary Public.

RECEIVED
B.L.M. AZ STATE OFFICE
OCT 16 10 00 AM '79
PHOENIX, ARIZONA

DOCKET 292 PAGE 528

LOCATION NOTICE

LODE MINING CLAIM

This mining claim, the name of which is the FOUND 3
mining claim, was located by the undersigned INSPIRATION CONSOLIDATED COPPER COMPANY
on the 23 day of October 19 70

This claim is 1500 feet long and 600 feet wide, and the point of
discovery is 200 feet from the Northeast end and 1300 feet from the
Southwest end of this claim.

The general course of this claim is from Northeasterly to Southwesterly

This claim is situated and located in the BANNER
Mining District, in GILA County, State of ARIZONA, about 1560'
in a N15°45' E Direction from CORNER No 4 (northeast corner) of
the Climax patented lode claim, mineral survey 2175'

Located: NW 1/4 and NE 1/4 of section 19, and
SW 1/4 and SE 1/4 of section 18, T. 4 S., R. 16 E., G. 9 S. R. M.

Dated and posted on the ground the day and year first above written.

Witness: [Signature]
[Signature]

INSPIRATION CONSOLIDATED COPPER Co.
by: [Signature]

DEAD 335073

\$2.00
2:20
C

STATE OF ARIZONA, County of Gila, ss:
I do hereby certify that the within instrument was filed and recorded at request of Inspiration Consolidated Copper Company
Date Oct. 23, 1970 Time 2:20 P. M., Docket 292 Official Records Page 528
Records of Gila County, Arizona.

WITNESS my hand and official seal the day and year first above written.

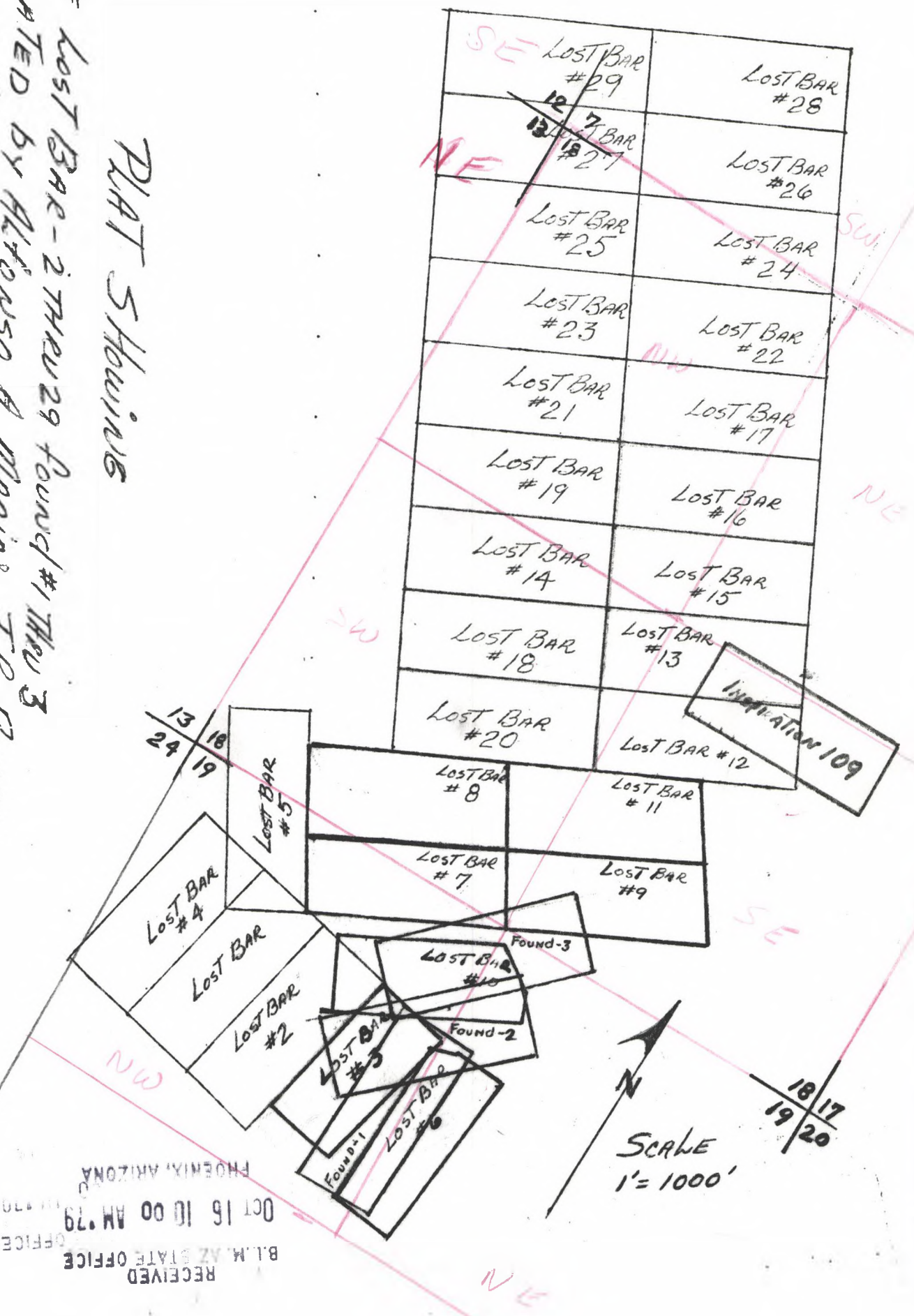
INDEXED
PHOTO-COPIED
PAGED
COMPARED

DORIS PARKIN, County Recorder
By Mary V. DePaulis Deputy.

FILED IN
A MC 76476

THE LOST BAR-2 thru 29 FOUND #1 THRU 3
LOCATED BY ALONSO A MARIN, J.R. POMERO,
HOMPHREY HALE, IN THE BANNER MINING
DISTRICT IN SEC 7, 18, 13, 12, 19, 24, T.4.S., R.16.E.
GILA COUNTY, ARIZONA 10-1-79

PLAT SHOWING



RECEIVED OFFICE
B.L.M. AZ STATE OFFICE
OCT 16 10 00 AM '79
PHOENIX, ARIZONA

2/11/80 pg

A MC 76477

NOTICE OF LOCATION DOCKET 93 PAGE 67

NOTICE IS HEREBY GIVEN That the Lost Bear Mining Claim was located by Humphrey Hale & J. R. Romero on this 14 day of August 1957, for mining purposes. Said claim is 1500 feet in length along the vein or deposit of mineral-bearing rock in place and 300 feet in width on each side of the center of said vein or deposit, from end to end of said claim. The general course of this claim is North by South

and is situated in the Danner Mining District Gila County, Arizona, about 1/2 mile Northwest of Gila River. The general direction of this claim is North & South.

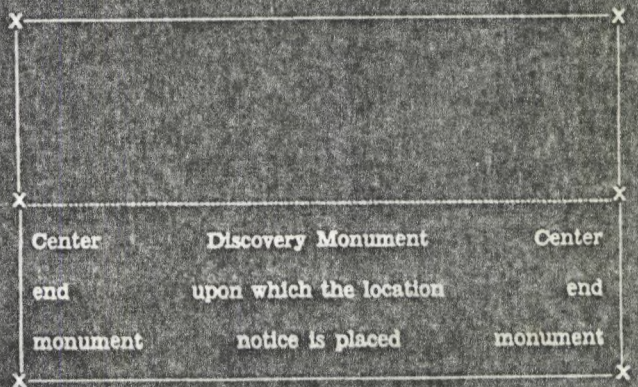
(Write on above lines the distance and direction the claim is from some permanent and natural object, such as a mountain, peak, stream, etc.)
 This claim runs from the discovery monument, or stake on which the notice is posted, 120 feet in a Northerly direction to the Discovery Monument center end monument, or stake, and 1350 feet in a Southerly direction from the aforesaid location monument, or stake, to the Southerly center end monument or stake, and is also marked by two corner monuments, or stakes, at each end of said claim, one on each side of and 300 feet from the center end monuments, or stakes, making the claim in the form of a parallelogram.

J. R. Romero
Humphrey Hale Locator.

How to fill out a location notice:

How to monument a claim:

NOTICE OF LOCATION
 Notice is hereby given that the COPPER KING Mining Claim was located by JOHN DOE AND RICHARD ROE on this the 11th day of June 1950, for mining purposes. Said claim is 1500 feet in length along this vein or deposit of mineral-bearing rock in place, and 300 feet in width on each side of the center of said vein or deposit from end to end of claim. The general course of this claim is NORTH AND SOUTH and it is situated in the WRIGHTSON mining district SANTA CRUZ County, Arizona, about TWO MILES SOUTH-EAST FROM ROCK PEAK. This claim runs from the discovery monument or stake, upon which the notice is posted 750 feet in a SOUTHERLY direction to the SOUTHERLY center end monument, or stake, and 750 feet in a NORTHERLY direction from the aforesaid location monument, or stake, to the NORTHERLY center end monument, or stake, and is also marked by two corner monuments, or stakes, at each end of said claim, one on each side of and 300 feet from the center end monuments, or stakes, making claim in the form of a parallelogram.



Stone monuments must be three feet high. Stakes must be four feet above ground and substantial, no thickness is specified.

You can record as soon as you locate if you desire to, and do your location work at any time within 90 days from date of location.

JOHN DOE,
RICHARD ROE,
 Locators.

RECORDED FROM
WILDE'S
 NOBALES, ARIZONA

STATE OF ARIZONA, County of Gila, ss:
 I do hereby certify that the within instrument was filed and recorded at request of J. R. Romero
 Date Sep. 22nd, 1958 Time 11:20 A. M. Docket 93 Official Records Page 67
 Records of Gila County, Arizona.

WITNESS my hand and official seal the day and year first above written.

JOSEPH KINSMAN, County Recorder.
 By Joseph Kinsman Deputy

233402

MAN FILED IN A MC

RECEIVED OFFICE
B.L.M. AZ STATE OFFICE
Oct 16 10 00 AM '79
PHOENIX, ARIZONA

A MC 76467

NOTICE OF LOCATION

NOTICE IS HEREBY GIVEN That the Last Best Mine No. 2 Mining Claim was located by Humphrey Hale on this 24 day of Sept 1958, for mining purposes. Said claim is 1500 feet in length along the vein or deposit of mineral-bearing rock in place and 300 feet in width on each side of the center of said vein or deposit, from end to end of said claim. The general course of this claim is North by South

and is situated in the Banner Mining District Gila County, Arizona, about 3 miles West of Gila River + about 2 miles North west of Christmas

(Write on above lines the distance and direction the claim is from some permanent and natural object, such as a mountain, peak, stream, etc.)

This claim runs from the discovery monument, or stake on which the notice is posted, 750 ft. feet in a Northerly direction to the End center end monument, or stake, and 750 ft. feet in a Southerly direction from the aforesaid location monument, or stake, to the End center end monument or stake, and is also marked by two corner monuments, or stakes, at each end of said claim, one on each side of and 300 feet from the center end monuments, or stakes, making the claim in the form of a parallelogram.

Humphrey Hale

Locator.

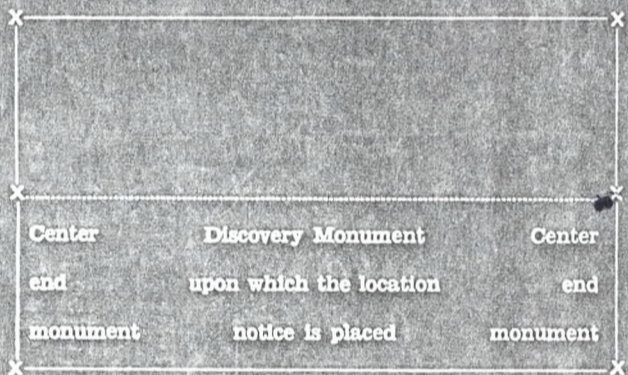
How to fill out a location notice:

How to monument a claim:

NOTICE OF LOCATION

Notice is hereby given that the COPPER KING Mining Claim was located by JOHN DOE AND RICHARD ROE on this the 11th day of June 1950, for mining purposes. Said claim is 1500 feet in length along this vein or deposit of mineral-bearing rock in place, and 300 feet in width on each side of the center of said vein or deposit from end to end of claim. The general course of this claim is NORTH AND SOUTH and it is situated in the WRIGHTSON mining district SANTA CRUZ County, Arizona, about TWO MILES SOUTH-EAST FROM ROCK PEAK. This claim runs from the discovery monument or stake, upon which the notice is posted, 750 feet in a SOUTHERLY direction to the SOUTHERLY center end monument, or stake, and 750 feet in a NORTHERLY direction from the aforesaid location monument, or stake, to the NORTHERLY center end monument, or stake, and is also marked by two corner monuments, or stakes, at each end of said claim, one on each side of and 300 feet from the center end monuments, or stakes, making claim in the form of a parallelogram.

JOHN DOE,
RICHARD ROE,
Locators.



Stone monuments must be three feet high. Stakes must be four feet above ground and substantial, no thickness is specified.

You can record as soon as you locate if you desire to, and do your location work at any time within 90 days from date of location.

STATE OF ARIZONA, County of Gila, ss:
I do hereby certify that the within instrument was filed and recorded at request of Humphrey Hale
Date Nov. 25th, 1958 Time 9:30 A. M. Docket 95 Official Records Page 117
Records of Gila County, Arizona.

WITNESS my hand and official seal the day and year first above written.

JOSEPH KINSMAN, County Recorder.

By Joseph Kinman Deputy

234350

MAP FILED IN A MC 110 78187

RECEIVED
B.L.M. AZ STATE OFFICE

OCT 16 10 00 AM '79

PHOENIX, ARIZONA

NOTICE OF LOCATION

NOTICE IS HEREBY GIVEN That the Spot Ore Mine No. 3 Mining Claim was located by relocated, formerly called Copper King Mine on this 29th day of Sept 1958, for mining purposes. Said claim is 1500 feet in length along the vein or deposit of mineral-bearing rock in place and 300 feet in width on each side of the center of said vein or deposit, from end to end of said claim. The general course of this claim is North by South and is situated in the Donner Mining District Gila County, Arizona, about 1 1/2 miles from Christmas + 1/2 miles West of Gila River

(Write on above lines the distance and direction the claim is from some permanent and natural object, such as a mountain, peak, stream, etc.)
 This claim runs from the discovery monument, or stake on which the notice is posted, 1200 ft. feet in a Southerly direction to the End center end monument, or stake, and 300 ft. feet in a Northerly direction from the aforesaid location monument, or stake, to the End center end monument or stake, and is also marked by two corner monuments, or stakes, at each end of said claim, one on each side of and 300 feet from the center end monuments, or stakes, making the claim in the form of a parallelogram.

Humphrey Hale
Alfonso Maxin
 Locator.

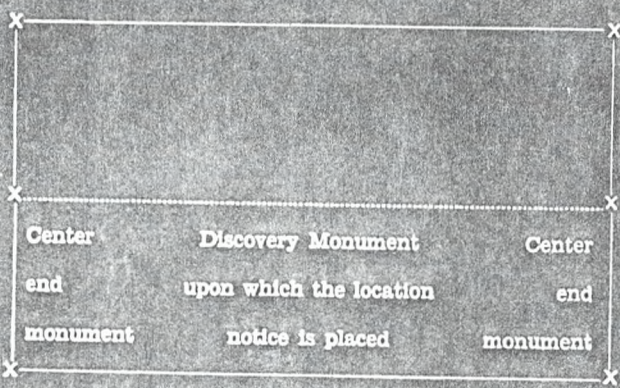
How to fill out a location notice:

How to monument a claim:

NOTICE OF LOCATION

Notice is hereby given that the COPPER KING Mining Claim was located by JOHN DOE AND RICHARD ROE on this the 11th day of June 1950, for mining purposes. Said claim is 1500 feet in length along this vein or deposit of mineral-bearing rock in place, and 300 feet in width on each side of the center of said vein or deposit from end to end of claim. The general course of this claim is NORTH AND SOUTH and it is situated in the WRIGHTSON mining district SANTA CRUZ County, Arizona, about TWO MILES SOUTH-EAST FROM ROCK PEAK. This claim runs from the discovery monument or stake, upon which the notice is posted 750 feet in a SOUTHERLY direction to the SOUTHERLY center end monument, or stake, and 750 feet in a NORTHERLY direction from the aforesaid location monument, or stake, to the NORTHERLY center end monument, or stake, and is also marked by two corner monuments, or stakes, at each end of said claim, one on each side of and 300 feet from the center end monuments, or stakes, making claim in the form of a parallelogram.

JOHN DOE
RICHARD ROE
 Locators.



Stone monuments must be three feet high. Stakes must be four feet above ground and substantial, no thickness is specified.

You can record as soon as you locate if you desire to, and do your location work at any time within 90 days from date of location.

STATE OF ARIZONA, County of Gila, ss:
 I do hereby certify that the within instrument was filed and recorded at request of Humphrey Hale
 Date Nov. 25th, 1958 Time 9:30 A. M. Docket 95 Official Records Page 118
 Records of Gila County, Arizona.

WITNESS my hand and official seal the day and year first above written.

234351

JOSEPH KINSMAN, County Recorder.
 By Joseph Kinsman Deputy

MAP FILED IN A M.C. 118 1958

RECEIVED
B.L.M. AZ STATE OFFICE

OCT 16 10 00 AM '79

PHOENIX, ARIZONA

2/11/80 B

NOTICE OF LOCATION

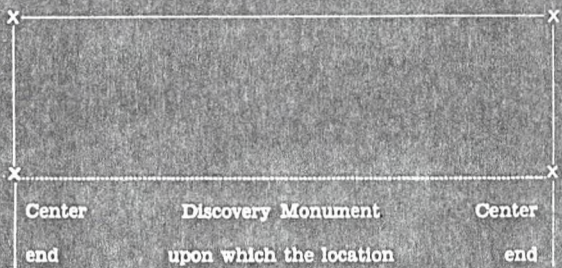
A MC 76480

NOTICE IS HEREBY GIVEN That the Humphrey Hale No. 4 Mining
 Claim was located by Humphrey Hale & J. R. Parsons
 on this 19th day of Sept 1959, for mining purposes. Said claim
 is 1500 feet in length along the vein or deposit of mineral-bearing rock in place and 300 feet in width on each side
 of the center of said vein or deposit, from end to end of said claim. The general course of this claim is North
1380ft. by 300ft. 120ft.
 and is situated in the Banner Mining District
Gila County, Arizona, about 1/2 mile West of
Gila River about same from bridge
Spring Mt. 1/2 mile North West of Mt.
Center of distance 1/2 mile
 (Write on above lines the distance and direction the claim is from some permanent and natural object, such as a
 mountain, peak, stream, etc.)
 This claim runs from the discovery monument, or stake on which the notice is posted, 1380ft. North
 feet in a North direction to the North center
 end monument, or stake, and 720 feet in a South
 direction from
 the aforesaid location monument, or stake, to the South center end monument
 or stake, and is also marked by two corner monuments, or stakes, at each end of said claim, one on each side of and
 300 feet from the center end monuments, or stakes, making the claim in the form of a parallelogram.
Humphrey Hale
J. R. Parsons Locator.

How to fill out a location notice:

How to monument a claim:

NOTICE OF LOCATION
 Notice is hereby given that the ...COPPER KING...
 Mining Claim was located by ...JOHN DOE AND RICH-
 ARD ROE... on this the ...11th... day of ...June... 1950, for
 mining purposes. Said claim is 1500 feet in length along
 this vein or deposit of mineral-bearing rock in place,
 and 300 feet in width on each side of the center of said
 vein or deposit from end to end of claim. The general
 course of this claim is...NORTH AND SOUTH... and it is
 situated in the ...WRIGHTSON... mining district...SANTA
 CRUZ...County, Arizona, about ...TWO MILES SOUTH-
 EAST FROM ROCK PEAK... This claim runs from the
 discovery monument or stake upon which the



STATE OF ARIZONA, County of Gila, ss:
 I do hereby certify that the within instrument was filed and recorded at request of Humphrey Hale
 Date Dec. 21st, 1959 Time 9:05 A. M. Docket 110 Official Records Page 101
 Records of Gila County, Arizona.

WITNESS my hand and official seal the day and year first above written.
 JOSEPH KINSMAN, County Recorder.
 By Elizabeth Rempton Deputy.

241483

MAP FILED IN A MC

A MC 76467

RECEIVED
B.L.M. AZ STATE OFFICE

Oct 16 10 00 AM '79

PHOENIX, ARIZONA

9/11/80 107

MC 76481

RECEIVED
B.L.M. AZ STATE OFFICE
OCT 16 10 00 AM '79
GILA COUNTY, ARIZONA

DOCKET 110 PAGE 102

NOTICE OF LOCATION

NOTICE IS HEREBY GIVEN That the Sect Bar No 5 Mining Claim was located by Humphrey Hale & Alfonso Marin on this 18th day of Sept 1959 for mining purposes. Said claim is 1500 feet in length along the vein or deposit of mineral-bearing rock in place and 300 feet in width on each side of the center of said vein or deposit, from end to end of said claim. The general course of this claim is North by South and is situated in the Banner Mining District Gila County, Arizona, about 3 miles West of Billy River & about same distance from Griffey Springs Wash.

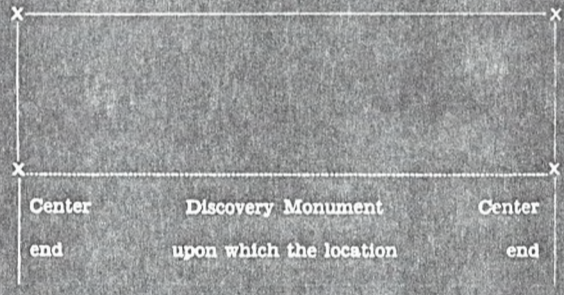
(Write on above lines the distance and direction the claim is from some permanent and natural object, such as a mountain, peak, stream, etc.)
This claim runs from the discovery monument, or stake on which the notice is posted, 1500 ft. feet in a northerly direction to the North center end monument, or stake, and No feet in a South direction from the aforesaid location monument, or stake, to the center end monument or stake, and is also marked by two corner monuments, or stakes, at each end of said claim, one on each side of and 300 feet from the center end monuments, or stakes, making the claim in the form of a parallelogram.

Alfonso Marin
Humphrey Hale Locator.

How to fill out a location notice:

How to monument a claim:

NOTICE OF LOCATION
Notice is hereby given that the COPPER KING Mining Claim was located by JOHN DOE AND RICHARD ROE on this the 11th day of June 1950 for mining purposes. Said claim is 1500 feet in length along this vein or deposit of mineral-bearing rock in place, and 300 feet in width on each side of the center of said vein or deposit from end to end of claim. The general course of this claim is NORTH AND SOUTH and it is situated in the WRIGHTSON mining district. SANTA CRUZ County, Arizona, about TWO MILES SOUTH-EAST FROM ROCK PEAK. This claim runs from the discovery monument or stake, upon which the notice is



STATE OF ARIZONA, County of Gila, ss:
I do hereby certify that the within instrument was filed and recorded at request of Humphrey Hale
Date Dec. 21st, 1959 Time 9:05 A. M. Docket 110 Official Records Page 102
Records of Gila County, Arizona.

WITNESS my hand and official seal the day and year first above written.

241484

JOSEPH KINSMAN, County Recorder
By Elizabeth Dempster Deputy.

MAP FILED IN A MIC

211/8089

NOTICE OF LOCATION

NOTICE IS HEREBY GIVEN That the Lost Bear No. 6 Mining Claim was located by Humphrey Hale on this 20 day of November 1959, for mining purposes. Said claim is 1500 feet in length along the vein or deposit of mineral-bearing rock in place and 300 feet in width on each side of the center of said vein or deposit, from end to end of said claim. The general course of this claim is North by South and is situated in the Banner Mining District Gila County, Arizona, about 1 1/2 miles West of Gila River about 1 mile North of Christmas Mining Center Arizona

(Write on above lines the distance and direction the claim is from some permanent and natural object, such as a mountain, peak, stream, etc.)

This claim runs from the discovery monument, or stake on which the notice is posted, 1350 feet in a Southerly direction to the South center end monument, or stake, and 750 feet in a Northerly direction from the aforesaid location monument, or stake, to the North center end monument or stake, and is also marked by two corner monuments, or stakes, at each end of said claim, one on each side of and 300 feet from the center end monuments, or stakes, making the claim in the form of a parallelogram.

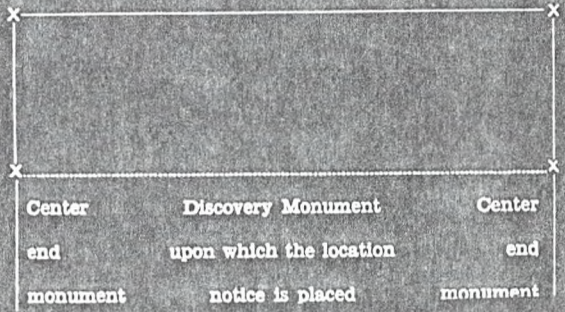
Humphrey Hale
Locator.

How to fill out a location notice:

How to monument a claim:

NOTICE OF LOCATION

Notice is hereby given that the COPPER KING Mining Claim was located by JOHN DOE AND RICHARD ROE on this the 11th day of June 1950, for mining purposes. Said claim is 1500 feet in length along this vein or deposit of mineral-bearing rock in place, and 300 feet in width on each side of the center of said vein or deposit from end to end of claim. The general course of this claim is NORTH AND SOUTH and it is situated in the WRIGHTSON mining district SANTA CRUZ County, Arizona, about TWO MILES SOUTH-EAST FROM ROCK PEAK. This claim runs from the discovery monument or stake, upon which the notice is posted 750 feet in a SOUTHERLY direction to the SOUTHERLY center end monument or stake and



STATE OF ARIZONA, County of Gila, ss:
I do hereby certify that the within instrument was filed and recorded at request of Humphrey Hale
Date Dec. 21st, 1959 Time 9:05 A. M. Docket 110 Official Records Page 103
Records of Gila County, Arizona.

WITNESS my hand and official seal the day and year first above written.

241485

JOSEPH KINSMAN, County Recorder.
Elizabeth Rempton Deputy.

A MC 76482

MAP FILED IN A MC

A MC 76467

RECEIVED
B.L.M. AZ STATE OFFICE

OCT 16 10 00 AM '79

PHOENIX, ARIZONA

2/11/80/0.9

A MC 76483

RECEIVED
B.L.M. STATE OFFICE

DEC 16 10 00 AM '59

PHOENIX, ARIZONA

DUCKET 110 PAGE 104

NOTICE OF LOCATION

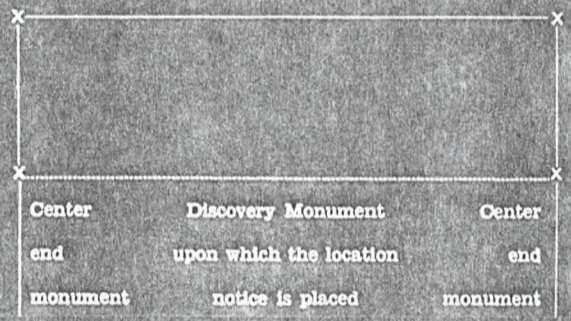
NOTICE IS HEREBY GIVEN THAT the East Branch No 7th Mining
 Claim was located by Humphrey Hale
 on this 26 day of Sept. 1959, for mining purposes. Said claim
 is 1500 feet in length along the vein or deposit of mineral-bearing rock in place and 300 feet in width on each side
 of the center of said vein or deposit, from end to end of said claim. The general course of this claim is East
by West

and is situated in the Ignner Mining District
Gila County, Arizona, about 2 miles West of
Gila River & about 2 miles Northwest
of Mining Center of Christmas, Arizona

(Write on above lines the distance and direction the claim is from some permanent and natural object, such as a
 mountain, peak, stream, etc.)
 This claim runs from the discovery monument, or stake on which the notice is posted, 750
 feet in a Easterly direction to the East center
 end monument, or stake and 750 feet in a Westerly
 direction from the aforesaid location monument, or stake, to the West center end monument
 or stake, and is also marked by two corner monuments, or stakes, at each end of said claim, one on each side of and
 300 feet from the center end monuments, or stakes, making the claim in the form of a parallelogram.

Humphrey Hale Locator.
 How to monument a claim:

NOTICE OF LOCATION
 Notice is hereby given that the COPPER KING
 Mining Claim was located by JOHN DOE AND RICH-
 ARD ROE on this the 11th day of June 1950, for
 mining purposes. Said claim is 1500 feet in length along
 this vein or deposit of mineral-bearing rock in place,
 and 300 feet in width on each side of the center of said
 vein or deposit from end to end of claim. The general
 course of this claim is NORTH AND SOUTH and it is
 situated in the WRIGHTSON mining district SANTA
 CRUZ County, Arizona, about TWO MILES SOUTH-
 EAST FROM ROCK PEAK. This claim runs from the
 discovery monument or stake, upon which the notice is
 posted 750 feet in a SOUTHERLY direction to the
SOUTHERLY center end monument or stake and



STATE OF ARIZONA, County of Gila, ss:
 I do hereby certify that the within instrument was filed and recorded at request of Humphrey Hale
 Date Dec. 21st, 1959 Time 9:05 A. M. Docket 110 Official Records Page 104
 Records of Gila County, Arizona.

WITNESS my hand and official seal the day and year first above written.
 JOSEPH KINSMAN, County Recorder.
 By Elizabeth Kempton Deputy.

241486

MAP FILED IN A MC 76483

2/1/80 098

NOTICE OF LOCATION

DOCKET **110** PAGE **105**

NOTICE IS HEREBY GIVEN That the Lost Bay No 8# Mining Claim was located by Humphrey Hale on this 5th day of October 1959, for mining purposes. Said claim is 1500 feet in length along the vein or deposit of mineral-bearing rock in place and 300 feet in width on each side of the center of said vein or deposit, from end to end of said claim. The general course of this claim is East by West and is situated in the Danner Mining District

Gila County, Arizona, about 2 miles West of Gila River about same distance from Drifting Springs Wash

(Write on above lines the distance and direction the claim is from some permanent and natural object, such as a mountain, peak, stream, etc.)

This claim runs from the discovery monument, or stake on which the notice is posted, 900 feet in a Southerly direction to the East center end monument, or stake, and 600 feet in a Westerly direction from the aforesaid location monument, or stake, to the West center end monument or stake, and is also marked by two corner monuments, or stakes, at each end of said claim, one on each side of and 300 feet from the center end monuments, or stakes, making the claim in the form of a parallelogram.

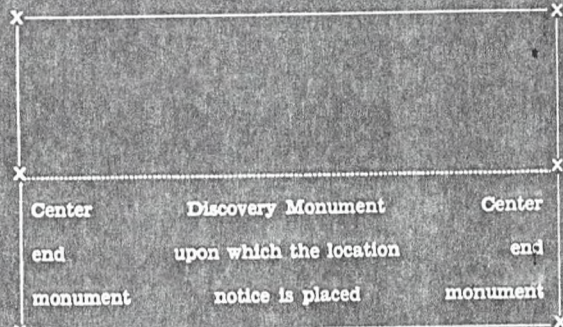
Humphrey Hale
Locator.

How to fill out a location notice:

How to monument a claim:

NOTICE OF LOCATION

Notice is hereby given that the COPPER KING Mining Claim was located by JOHN DOE AND RICHARD ROE on this the 11th day of June 1950, for mining purposes. Said claim is 1500 feet in length along this vein or deposit of mineral-bearing rock in place, and 300 feet in width on each side of the center of said vein or deposit from end to end of claim. The general course of this claim is NORTH AND SOUTH and it is situated in the WRIGHTSON mining district SANTA CRUZ County, Arizona, about TWO MILES SOUTH-EAST FROM ROCK PEAK. This claim runs from the discovery monument or stake, upon which the notice is posted 750 feet in a SOUTHERLY direction to the SOUTHERLY center end monument, or stake, and



STATE OF ARIZONA, County of Gila, ss:
I do hereby certify that the within instrument was filed and recorded at request of Humphrey Hale
Date Dec. 21st, 1959 Time 9:05 A. M., Docket 110 Official Records Page 105
Records of Gila County, Arizona.

WITNESS my hand and official seal the day and year first above written.

JOSEPH KINSMAN, County Recorder.

241487

By Elizabeth Dempster Deputy.

MAP FILED IN A MC

5167

RECEIVED
B.L.M. AZ STATE OFFICE
OCT 16 10 00 AM '59
PHOENIX, ARIZONA

2/11/80/07

A MC 76485

RECEIVED
B.I.M. STATE OFFICE

Oct 16 10 00 AM '79

DOCKET 110 PAGE 106

NOTICE OF LOCATION

NOTICE IS HEREBY GIVEN That the East Bar No. 9th Mining Claim was located by Humphrey Hale on this 11th day of October 1959 for mining purposes. Said claim is 1500 feet in length along the vein or deposit of mineral-bearing rock in place and 300 feet in width on each side of the center of said vein or deposit, from end to end of said claim. The general course of this claim is East by West and is situated in the Banner Mining District Gila County, Arizona, about 2 miles West of Gila River & about 2 miles Northwest of Mining Center of Christmas Pigeon

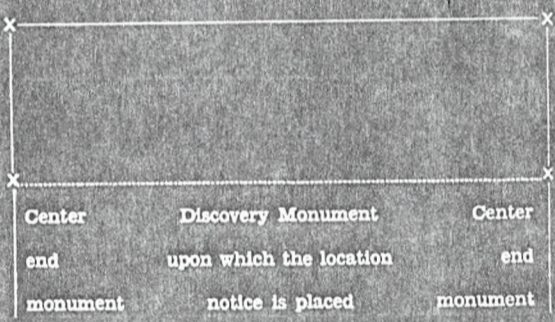
(Write on above lines the distance and direction the claim is from some permanent and natural object, such as a mountain, peak, stream, etc.)
This claim runs from the discovery monument, or stake on which the notice is posted, 1450 feet in a Easterly direction to the East center end monument, or stake and 50 feet in a Westerly direction from the aforesaid location monument, or stake, to the West center end monument or stake, and is also marked by two corner monuments, or stakes, at each end of said claim, one on each side of and 300 feet from the center end monuments, or stakes, making the claim in the form of a parallelogram.

Alfonso Marin
Humphrey Hale Locator.

How to fill out a location notice:

How to monument a claim:

NOTICE OF LOCATION
Notice is hereby given that the COPPER KING Mining Claim was located by JOHN DOE AND RICHARD ROE on this the 11th day of June 1950, for mining purposes. Said claim is 1500 feet in length along this vein or deposit of mineral-bearing rock in place, and 300 feet in width on each side of the center of said vein or deposit from end to end of claim. The general course of this claim is NORTH AND SOUTH and it is situated in the WRIGHTSON mining district, SANTA CRUZ County, Arizona, about TWO MILES SOUTH-EAST FROM ROCK PEAK. This claim runs from the discovery monument or stake, upon which the notice is posted, 750 feet in a SOUTHERLY direction to the



STATE OF ARIZONA, County of Gila, ss:
I do hereby certify that the within instrument was filed and recorded at request of Humphrey Hale
Date Dec. 21st, 1959 Time 9:05 A. M. Docket 110 Official Records Page 106
Records of Gila County, Arizona.

WITNESS my hand and official seal the day and year first above written.

JOSEPH KINSMAN, County Recorder.
By Elizabeth Rempton Deputy.

241488

MAP FILED IN A MC 76485

2/11/50 199

NOTICE OF LOCATION

DOCKET **110** PAGE **107**

NOTICE IS HEREBY GIVEN That the East Bar No. 10 # Mining Claim was located by Humphrey Hale & Alfonso Marin on this 11 day of October 1959 for mining purposes. Said claim is 1500 feet in length along the vein or deposit of mineral-bearing rock in place and 300 feet in width on each side of the center of said vein or deposit, from end to end of said claim. The general course of this claim is East by West and is situated in the Banner Mining District Gila County, Arizona, about 2 Miles West of Gila River about 1/2 mile Northwest of Mining Center of Christmas, Arizona

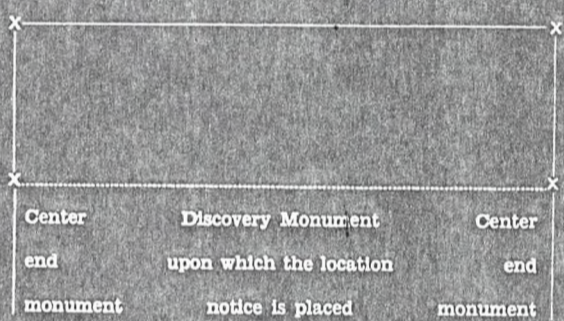
(Write on above lines the distance and direction the claim is from some permanent and natural object, such as a mountain, peak, stream, etc.)
 This claim runs from the discovery monument, or stake on which the notice is posted, 1400 feet in a Easterly direction to the East center end monument, or stake, and 100 feet in a Westerly direction from the aforesaid location monument, or stake, to the West center end monument or stake, and is also marked by two corner monuments, or stakes, at each end of said claim, one on each side of and 300 feet from the center end monuments, or stakes, making the claim in the form of a parallelogram.

Alfonso Marin
Humphrey Hale
 Locator.

How to fill out a location notice:

How to monument a claim:

NOTICE OF LOCATION
 Notice is hereby given that the COPPER KING Mining Claim was located by JOHN DOE AND RICHARD ROE on this the 11th day of June 1950, for mining purposes. Said claim is 1500 feet in length along this vein or deposit of mineral-bearing rock in place, and 300 feet in width on each side of the center of said vein or deposit from end to end of claim. The general course of this claim is NORTH AND SOUTH and it is situated in the WRIGHTSON mining district SANTA CRUZ County, Arizona, about TWO MILES SOUTH-EAST FROM ROCK PEAK. This claim runs from the discovery monument or stake, upon which the notice is posted, 750 feet in a SOUTHERLY direction to the



STATE OF ARIZONA, County of Gila, ss:
 I do hereby certify that the within instrument was filed and recorded at request of Humphrey Hale
 Date Dec. 21st, 1959 Time 9:05 A. M. Docket 110 Official Records Page 107
 Records of Gila County, Arizona.

WITNESS my hand and official seal the day and year first above written.
 JOSEPH KINSMAN, County Recorder.
 By Elizabeth Trempton Deputy.

241488

RECEIVED
 B.L.M. OFFICE
 OCT 16 10 00 AM '59
 PHOENIX, ARIZONA

MAP FILED IN A MC A MC 76467

East Bar
and
East Bar # 2 thru 10

2/11/80 PJ

NOTICE OF LOCATION

DOCKET 110 PAGE 108

NOTICE IS HEREBY GIVEN That the Leit Bar No. 11# Mining
 Claim was located by Humphrey Hale
 on this 15 day of October 1959, for mining purposes. Said claim
 is 1500 feet in length along the vein or deposit of mineral-bearing rock in place and 300 feet in width on each side
 of the center of said vein or deposit, from end to end of said claim. The general course of this claim is East
by West

and is situated in the Danner Mining District
Gila County, Arizona, about 1/2 mile West of
Gila River & about 1 Mile North of
Mining Center of Christmas, Arizona

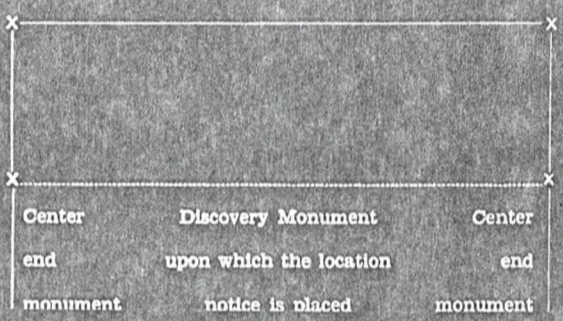
(Write on above lines the distance and direction the claim is from some permanent and natural object, such as a
 mountain, peak, stream, etc.)
 This claim runs from the discovery monument, or stake on which the notice is posted, 600
 feet in a Easterly direction to the East center
 end monument, or stake, and 900 feet in a Westerly
 direction from
 the aforesaid location monument, or stake, to the West center end monument
 or stake, and is also marked by two corner monuments, or stakes, at each end of said claim, one on each side of and
 300 feet from the center end monuments, or stakes, making the claim in the form of a parallelogram.

Humphrey Hale Locator.

How to fill out a location notice:

How to monument a claim:

NOTICE OF LOCATION
 Notice is hereby given that the COPPER KING
 Mining Claim was located by JOHN DOE AND RICH-
ARD ROE on this the 11th day of June, 1950, for
 mining purposes. Said claim is 1500 feet in length along
 this vein or deposit of mineral-bearing rock in place,
 and 300 feet in width on each side of the center of said
 vein or deposit from end to end of claim. The general
 course of this claim is NORTH AND SOUTH and it is
 situated in the WRIGHTSON mining district SANTA
CRUZ County, Arizona, about TWO MILES, SOUTH-
EAST FROM ROCK PEAK. This claim runs from the
 discovery monument or stake, upon which the notice is
 posted 750 feet in a SOUTHERLY direction to the



STATE OF ARIZONA, County of Gila, ss:
 I do hereby certify that the within instrument was filed and recorded at request of Humphrey Hale
 Date Dec. 21st, 1959 Time 9:05 A. M. Docket 110 Official Records Page 108
 Records of Gila County, Arizona.

WITNESS my hand and official seal the day and year first above written.
 JOSEPH KINSMAN, County Recorder.
 By Elizabeth Rempton Deputy.

241490

RECEIVED
 COUNTY CLERK'S OFFICE
 OCT 16 10 00 AM '70
 PHOENIX, ARIZONA

MAP FILED IN A MC

2/11/86/109

NOTICE OF LOCATION Docket 110 PAGE 109

NOTICE IS HEREBY GIVEN That the Last Bag No. 12th Mining Claim was located by Humphrey Hale on this 15 day of October 1959, for mining purposes. Said claim is 1500 feet in length along the vein or deposit of mineral-bearing rock in place and 300 feet in width on each side of the center of said vein or deposit, from end to end of said claim. The general course of this claim is East by West and is situated in the Banner Mining District Gila County, Arizona, about 1/2 Miles West of Gila River & about 1/2 Northwest of Mending Center of Christmas, Ariz.

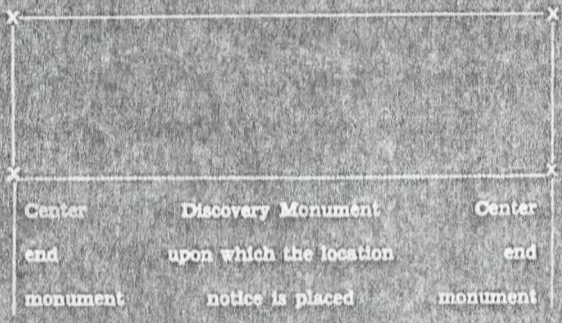
(Write on above lines the distance and direction the claim is from some permanent and natural object, such as a mountain, peak, stream, etc.) This claim runs from the discovery monument, or stake on which the notice is posted, 300 feet in a Easterly direction to the East center end monument, or stake, and 1200 feet in a Westerly direction from the aforesaid location monument, or stake, to the West center end monument or stake, and is also marked by two corner monuments, or stakes, at each end of said claim, one on each side of and 300 feet from the center end monuments, or stakes, making the claim in the form of a parallelogram.

Humphrey Hale Locator

How to fill out a location notice:

How to monument a claim:

NOTICE OF LOCATION Notice is hereby given that the COPPER KING Mining Claim was located by JOHN DOE AND RICHARD ROE on this the 11th day of June 1950, for mining purposes. Said claim is 1500 feet in length along this vein or deposit of mineral-bearing rock in place, and 300 feet in width on each side of the center of said vein or deposit from end to end of claim. The general course of this claim is NORTH AND SOUTH and it is situated in the WRIGHTSON mining district, SANTA CRUZ County, Arizona, about TWO MILES SOUTH-EAST FROM ROCK PEAK. This claim runs from the discovery monument or stake, upon which the notice is posted, 750 feet in a SOUTHERLY direction to the SOUTHERLY center end monument or stake, and



STATE OF ARIZONA, County of Gila, ss: I do hereby certify that the within instrument was filed and recorded at request of Humphrey Hale Date Dec. 21st, 1959 Time 9:05 A. M. Docket 110 Official Records Page 109 Records of Gila County, Arizona.

WITNESS my hand and official seal the day and year first above written. JOSEPH KINSMAN, County Recorder. By Elizabeth Kempton Deputy.

241491

A MC 76488

MAP FILED IN A MC A MC 76467

RECEIVED B.L.M. STATE OFFICE Oct 16 10 00 AM '70 PHOENIX, ARIZONA

2/11/80 B 2

A MC 76489

RECEIVED
B.L.M. AZ STATE OFFICE
OCT 16 10 00 AM '79
PHOENIX, ARIZONA

LOCATION NOTICE

DOCKET 292 PAGE 472

Lode Mining Claim

This mining claim, the name of which is the LOST BAR NO. 13
mining claim, was located by the undersigned ALFONSO A. MARIN
on the 17th day of OCTOBER 19 70

This claim is 1500 feet long and 600 feet wide, and the point of discovery
is 300 feet from the EAST end and 1200 feet from
the WEST end of this claim.

The general course of this claim is from EAST to WEST

This claim is situated and located in the BANNER
Mining District, in GILA County, State of Arizona, about 3/4 MILE
in a NORTH direction from THE CHRISTMAS
INSPIRATION MILL THIS CLAIM
JOINTS ON THE NORTH SIDE OF THE
LOST BAR NO. 12 WHICH IS RECORDED
IN DOCKET 95 PAGE 117

Dated and posted on the ground the day and year first above written

WITNESS: Alfonso A. Marin
Berita A. Officer

\$2.00
1:10
C

335040

STATE OF ARIZONA, County of Gila, ss
I do hereby certify that the within instrument was filed and recorded at request of Alfonso A. Marin
Date Oct. 22, 1970 at 1:10 P. M. Docket 292 Official Records Page 472
Records of Gila County, Arizona

WITNESS my hand and official seal the day and year first above written

INDEXED DORIS PARKIN, County Recorder
FILED By Elizabeth Thompson Deputy

Box 369
Elroy, Ariz

MAP FILED IN A MC

A MC 76487

LOCATION NOTICE

DOCKET 292 PAGE 473

Lode Mining Claim

This mining claim, the name of which is the LOST BAR NO. 14
mining claim, was located by the undersigned ALFONSO A. MARIN
on the 17th day of OCTOBER 1970

This claim is 1500 feet long and 600 feet wide, and the point of discovery
is 300 feet from the EAST end and 1200 feet from
the WEST end of this claim.

The general course of this claim is from EAST to WEST

This claim is situated and located in the BANNER

Mining District, in GILA County, State of Arizona, about 3/4 MILE

in a NORTH direction from THE CHRISTMAS

INSPIRATION MILL THIS CLAIM

JOINTS ON THE NORTH SIDE OF

THE LOST BAR NO. 14 13-15

Dated and posted on the ground the day and year first above written

Alfonso A. Marin

WITNESS:

Bonito A. Lylerio

\$2.00
1:10
C

335041

STATE OF ARIZONA, County of Gila, ss

I do hereby certify that the within instrument was filed and recorded at request of Alfonso A. Marin

On Dec. 22, 1970 Time 1:10 P. M. Docket 292 Official Record Page 473
Records of Gila County, Arizona

WITNESS my hand and official seal the day and year first above written

INDEXED

CHRIS PARKIN, County Recorder

PAID

PHOENIX, ARIZONA

OCT 16 10 00 AM '79

RECEIVED
BLM STATE OFFICE

MAP FILED IN A MC A MC 76467

2/11/80 P. 9

A MC 76491

RECEIVED
B.L.M. AZ STATE OFFICE

OCT 16 10 00 AM '79

LOCATION NOTICE

DOCKET 292 PAGE 569

PHOENIX, ARIZONA

Lode Mining Claim

This mining claim, the name of which is the LOST BAR NO 15
mining claim, was located by the undersigned ALFONSO A. MARIN
on the 24 day of OCTOBER 1970

This claim is 1500 feet long and 600 feet wide, and the point of discovery
is 515' feet from the WEST end and 985 feet from
the WEST end of this claim.

The general course of this claim is from EAST to WEST

This claim is situated and located in the BAUNER
Mining District, in GILA County, State of Arizona, about 3/10 MILE
in a NORTH direction from CHRISTMAS

INSPIRATION C.C.O. M^{IN} THIS CLAIM
RUNS ON THE NORTH SIDE OF
LOCCO NO 104 AND ON THE
WEST END OF LOST BAR
NO. 13

Dated and posted on the ground the day and year first above written.

Alfonso A. Marin

\$2.00
F30

335096

STATE OF ARIZONA County of Gila ss Alfonso A. Marin

I do hereby certify that the within instrument was filed and recorded at request of

Date Oct. 26, 1970 Time 8:30 A. M. Docket 292 Official Records Page 569
Records of Gila County, Arizona

WITNESS my hand and official seal the day and year first above written

INDEXED

DORIS FARKIN County Recorder

PAID

By [Signature] Deputy

MAP FILED IN A MC A MC

76491

RECEIVED
B.L.M. AZ STATE OFFICE

A MC 76492

Oct 16 10 00 AM '79

PHOENIX, ARIZONA

LOCATION NOTICE

DOCKET 292 PAGE 570

Lode Mining Claim

This mining claim, the name of which is the LOST BAR NO 16
mining claim, was located by the undersigned ALFONSO A MARIN

on the 24 day of OCTOBER 19 70

This claim is 1500 feet long and 200 feet wide, and the point of discovery
is 500 feet from the WEST end and 1000 feet from
the EAST end of this claim.

The general course of this claim is from EAST to WEST

This claim is situated and located in the BANNER

Mining District, in GILA County, State of Arizona, about 34 MI.

in a NORTH direction from CHRISTMAS

INDUSTRATION C.C. MILL
THE CLAIM LIES ON THE NORTH
SIDE OF LOST BAR NO. 15 AND
LOST BAR LIES ON THE NORTH
SIDE OF I.C.C. No. 109

Dated and posted on the ground the day and year first above written.

W. H. S. S.

Alfonso A. Marin

John P. [unclear]

3000
130

335097

STATE OF ARIZONA, County of Gila, ss I do hereby certify that the within instrument was filed and recorded at request of Alfonso A. Marin.

Date Oct. 26, 1970 Time 8:30 A. M. Docket 292 Official Records Page 570,
Records of Gila County, Arizona

WITNESS my hand and official seal the day and year first above written.

INDEXED

DORIS PARKIN, County Recorder

By Elizabeth [unclear] Deputy

MAP FILED IN A MC A MC 76492

2/11/80/154

A MC 76493

LOCATION NOTICE

DOCKET 292 PAGE 571

Lode Mining Claim

This mining claim, the name of which is the LOST BAR No 17
mining claim, was located by the undersigned ALFONSO MARIN
on the 24 day of OCTOBER 19 70

This claim is 1500 feet long and 600 feet wide, and the point of discovery
is 150 feet from the WEST end and 1350 feet from
the EAST end of this claim.

The general course of this claim is from EAST to WEST

This claim is situated and located in the BANNER
Mining District, in GILA County, State of Arizona, about 3/4 miles
in a WORTH direction from CHINA WASH

INSPIRATION LCCO mill
This claim joins on the NORTH
side of LOST BAR No 16 on EAST
side of No. 1447

Dated and posted on the ground the day and year first above written.

Alfonso A. Marin
John C. [unclear]

2200
730
C

335098

STATE OF ARIZONA, County of Gila, ss
I do hereby certify that the within instrument was filed and recorded at request of Alfonso A. Marin
Date Oct. 26, 1970 Time 8:30 A. M. Docket 292 Official Records Page 571
Records of Gila County, Arizona

WITNESS my hand and official seal the day and year first above written.

INDEXED
PAGED

DORIS PARKIN, County Recorder
By *Elizabeth [unclear]* Deputy

RECEIVED
B.L.M. AZ STATE OFFICE
OCT 16 10 00 AM '70
PHOENIX, ARIZONA

MAP FILED IN A MC
A MC 76467

2/1/70 n.g

A MC 76494

RECEIVED
B.L.M. STATE OFFICE

OCT 16 10 00 AM '79

PHOENIX, ARIZONA

LOCATION NOTICE

DOCKET 292 PAGE 572

Lode Mining Claim

This mining claim, the name of which is the LOST BAR No 18
mining claim, was located by the undersigned ALFONSO A MARIN
on the 24 day of OCTOBER 19 70

This claim is 1500 feet long and 600 feet wide, and the point of discovery
is 300 feet from the SOUTH end and 1200 feet from
the NORTH end of this claim.

The general course of this claim is from NORTH to SOUTH

This claim is situated and located in the TANNER

Mining District, in CILAR County, State of Arizona, about 3/4 miles
in a SOUTH direction from CHRISTMAS

Insurrection L.C. Co. mill

This claim joins on the
East end of LOST BAR No 15,
16 and 17

Dated and posted on the ground the day and year first above written.

Witnesses: [Signature]
[Signature]

AS D:
130
C

335099

STATE OF ARIZONA, County of Gila, ss
I do hereby certify that the within instrument was filed and recorded at request of Alfonso A. Marin

Date Oct. 26, 1970 Time 8:30 A. M. Docket 292 Official Records Page 572
Records of Gila County, Arizona.

WITNESS my hand and official seal the day and year first above written

DORIS PARKIN, County Recorder

INDEXED
FILED

By [Signature] Deputy

MAP FILED IN A MC A MC 76467

2/180 pg

A MC 76495

RECEIVED
B.L.M. STATE OFFICE

Oct 16 10 00 AM '70

LOCATION NOTICE

DOCKET 292 PAGE 573

PHOENIX, ARIZONA

Lode Mining Claim

This mining claim, the name of which is the LOST BAR No. 19
mining claim, was located by the undersigned ALFONSO A. MARIN
on the 24 day of OCTOBER 1970

This claim is 1500 feet long and 600 feet wide, and the point of discovery
is 82 feet from the EAST end and 1418 feet from
the WEST end of this claim.

The general course of this claim is from EAST to WEST

This claim is situated and located in the BANNER

Mining District, in Gila County, State of Arizona, about 3/4 mile
in a North direction from CHRISTMAS
Inspection I.C.C. mill

This claim joins on the
North side of LOST BAR No. 14
and East side No. 17

Dated and posted on the ground the day and year first above written.

Witness John C. Bunt Alfonso A. Marin

8200
750
G

335100

STATE OF ARIZONA, County of Gila, ss
I do hereby certify that the within instrument was filed and recorded at request of Alfonso A. Marin

D^y Oct. 26, 1970 Time 8:30 A. M. Docket 292 Official Records Page 573.
Records of Gila County, Arizona

WITNESS my hand and official seal the day and year first above written.

INDEXED
PAGED BY Elizabeth [Signature] Deputy
DORIS PARKIN, County Recorder

MAP FILED IN A MC A MC 76467

2/11/80 by

A MC 76496

RECEIVED
B.L.H. STATE OFFICE

Oct 16 10 00 AM '79

DOCKET 313 PAGE 1

349212

STATE OF ARIZONA, County of Gila, in
I do hereby certify that the within instrument was filed and recorded at the request of Alfonso A. Marin

Date Dec. 29, 1971 Time 9:15 A.M., Docket 313 Official Book to Page 1

WITNESS my hand and official seal the day and year first above written.
DORIS PARKIN, County Recorder
By Mary H. DePue, Deputy

INDEXED

PAGED

LOCATION NOTICE

Lode Mining Claim

This mining claim the name of which is the Los Bar # 20
mining claim, was located by the undersigned Alfonso A. Marin
on the 15 day of December 1971

This claim is 1500 feet long and 600 feet wide, and the point of discovery
is 500 feet from the SOUTH end and 1000 feet from
the NORTH end of this claim.

The general course of this claim is from Southerly to Northerly

This claim is situated and located in the BANNER
Mining District, in Gila County, State of Arizona, about 1/2 mile
in a Northerly Westealy direction from Inspiration
J.C.C. Co. mill

Dated and posted on the ground the day and year first above written.

Alfonso A. Marin

Witness
John C. Pizano

MAP FILED IN A MC 76467

Affidavit of Labor Performed and Improvements Made

STATE OF ARIZONA, }
County of GILA } ss.

A MC
76497

Al Marin and Louis B. Ellsworth, Jr. being duly sworn, deposes and says that he is a citizen of the United States and more than twenty-one years of age, and resides at Globe in Gila County, State of Arizona, and is personally acquainted with the mining claim known as LOST BAR GROUP Nos. 1 thru No. 29; and FOUN D GROUP Nos. 1 thru No. 4 mining claim, situated in Banner Mining

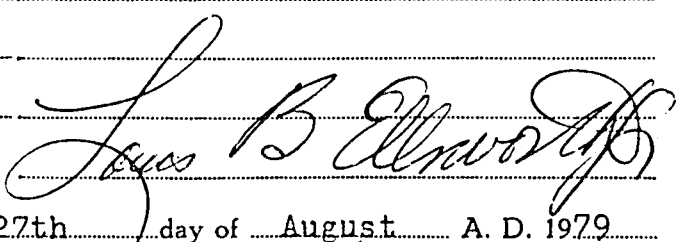
Mining District, County of Gila, State of Arizona, the location notice of which is recorded in the office of the County Recorder of said County, in Book (93, 95, 110 67, 118, 101, 77 thru 109, 472, 569) of Records of Mines, at page 472, 569; that between the 1st day of September, A. D. 1978, and the 31st day of August A. D. 1979, at least

THIRTY T HREE HUNDRED & No/100 (\$3300) dollars worth of work and improvements were done and performed upon said claim, not including the location work of said claim. Such work and improvements were made by and at the expense of Louis B. Ellsworth, Jr., and Al Marin

owners of said claim for the purpose of complying with the laws of the United States pertaining to assessment of annual work, and Al Marin, Louis B. Ellsworth, Jr., Pat Romero, E. L. Stanneart, Joz Marin, and Serviano Gomez

were the men employed by said owner s and who labored upon said claim, did said work and improvements, the same being as follows, to-wit: Road Work, Dozer Work, Monument rebuilding, surveying and backhoe work

RECEIVED OFFICE
OCT 16 16 00 AM '79
TUCSON ARIZONA



Subscribed and sworn to before me this 27th day of August A. D. 1979

(My commission expires 7-8-80) Donna Bethel Notary Public.

2/11/80/29

A MC 76497

n 312
9:15
c

345243

DOCKET 313 1971 2

STATE OF ARIZONA, County of Gila, ss:
I do hereby certify that the within instrument was filed and recorded as required of Alfonso A. Marin

Date Dec. 29, 1971 Time 9:15 A. M. Docket 313 Official Records Page 2
Records of Gila County, Arizona.

WITNES: my hand and official seal the day and year first above written.

P.O. Box 341
Chappell, Ariz.
85532

INDEXED

DORIS PARKIN, County Recorder

PAGED

By Mary W. B. Paule, Deputy.

LOCATION NOTICE

Lode Mining Claim

This mining claim, the name of which is the Lost Bar # 21
mining claim, was located by the undersigned Alfonso A. Marin
on the 15 day of December 19 71

This claim is 1500 feet long and 600 feet wide, and the point of discovery
is 82 feet from the EAST end and 1418 feet from
the WEST end of this claim.

The general course of this claim is from Easterly to Westerly

This claim is situated and located in the BANNER

Mining District, in Gila County, State of Arizona, about 3/4 miles

in a Northerly direction from Inspiration

J.C.C. Co. mill the claim joins on
the North Side of Lost Bar # 19.

Dated and posted on the ground the day and year first above written.

Alfonso A. Marin

Witness
Anthony C. Ryan

PHOENIX, ARIZONA

OCT 15 10 00 AM '79

RECEIVED
B.L.M. AZ STATE OFFICE

MAP FILED IN A MC

H.M.C. 76497

Affidavit of Labor Performed and Improvements Made

STATE OF ARIZONA, }
County of GILA } ss.

A M C
76498

Al Marin and Louis B. Ellsworth, Jr. being duly sworn, deposes and says that he is a citizen of the United States and more than twenty-one years of age, and resides at Globe in Gila County, State of Arizona, and is personally acquainted with the mining claim known as LOST BAR GROUP Nos. 1 thru No. 29; and FOU ND GROUP Nos. 1 thru No. 4

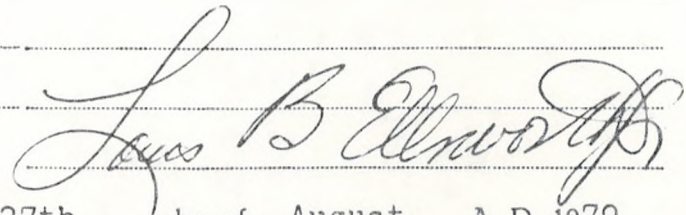
mining claim, situated in Banner Mining Mining District, County of Gila, State of Arizona, the location notice of which is recorded in the office of the County Recorder of said County, in Book (93, 95, 110 67, 118, 101, 77 thru 109, 472, 569) of Records of Mines, at page 472, 569 that between the 1st day of September, A. D. 1978 and the 31st day of August, A. D. 1979, at least

THIRTY THREE HUNDRED & No/100 (\$3300) dollars worth of work and improvements were done and performed upon said claim, not including the location work of said claim. Such work and improvements were made by and at the expense of Louis B. Ellsworth, Jr., and Al Marin

owner s of said claim for the purpose of complying with the laws of the United States pertaining to assessment of annual work, and Al Marin, Louis B. Ellsworth, Jr., Pat Romero, E. L. Stanheart, Joe Marin, and Serviano Gomez

were the men employed by said owner s and who labored upon said claim, did said work and improvements, the same being as follows, to-wit: Road Work, Dozer Work, Monument rebuilding, surveying and backhoe work

RECEIVED OFFICE
OCT 16 10 00 AM '79
FIDELITY AND SECURITY



Subscribed and sworn to before me this 27th day of August, A. D. 1979

(My commission expires 7-8-80) Donny Bethel Notary Public.

2/11/8008

A MC 76498

313 PAGE 3

348214

STATE OF ARIZONA, County of Gila, ss
I do hereby certify that the within statement was filed and recorded at request of Alfonso A. Marin
On Dec. 29, 1971, Time 9:15 A. M., Docket 313, O. R. No. 12, Page 3,
Records of Gila County, Arizona.

P.A. 724264
Tulaypool, Az.
25532

WITNESSE my hand and official seal the day and year first above written.
INDEXED MORIS PARRIN, County Recorder
by Mary E. DePue, Deputy.

LOCATION NOTICE

Lode Mining Claim

This mining claim, the name of which is the Lost Bar # 22
mining claim, was located by the undersigned Alfonso A. Marin
on the 15 day of December 1971

This claim is 1500 feet long and 600 feet wide, and the point of discovery
is 150 feet from the WEST end and 1350 feet from
the EAST end of this claim.

The general course of this claim is from Easterly to Westerly
This claim is situated and located in the BANNER

Mining District, in Gila County, State of Arizona, about 3/4 miles
in a Northealy direction from Superior
A.C.C. Co. all this claim joins ON
THE NORTH SIDE OF LOST BAR
17

Dated and posted on the ground the day and year first above written.

Witness
John C. Ryan
Alfonso A. Marin

MAP FILED IN A MC

A MC 76467

RECEIVED OFFICE
BLM. ARIZONA STATE
OCT 16 10 00 AM '79
PHOENIX ARIZONA

2/11/80/152

A MC 76468

NOTICE OF LOCATION

NOTICE IS HEREBY GIVEN That the Santa Monica #2 Mining Claim was located by ALFONSO A. MARIN on this 20TH day of JULY 1952, for mining purposes. Said claim is 1500 feet in length along the vein or deposit of mineral-bearing rock in place and 300 feet in width on each side of the center of said vein or deposit, from end to end of said claim. The general course of this claim is EAST AND WEST and is situated in the BANNER Mining District GILA County, Arizona, about 3 MILES NORTHWEST OF CHRISTMAS, ARIZ. (Write on above lines the distance and direction the claim is from some permanent and natural object, such as a mountain, peak, stream, etc.)

This claim runs from the discovery monument, or stake on which the notice is posted, 750 feet in a WESTERLY direction to the WEST center end monument, or stake, and 3 750 feet in an EASTERLY direction from the aforesaid location monument, or stake, to the EAST center end monument or stake, and is also marked by two corner monuments, or stakes, at each end of said claim, one on each side of and 300 feet from the center end monuments, or stakes, making the claim in the form of a parallelogram.

WITNESS Ramon J. Garcia

Alfonso A. Marin
Locator.

Filed and recorded at the request of Alfonso A. Marin on the 18th day of October, A. D. 1952 at 05 minutes past 12 o'clock P. M.

Joseph Kinsman, County Recorder.

RECORDED
 FILED
 A MC 76467

RECEIVED
B.L.M. & STATE OFFICE
STATE OFFICE
OCT 16 10 00 AM '79
CO
PHOENIX, ARIZONA
ARIZONA

Compared
185314

Amc 76468

NOTICE OF LOCATION

NOTICE IS HEREBY GIVEN That the Santa Monica #2 Mining Claim was located by ALFONSO A. MARIN on this 20TH day of JULY 1952, for mining purposes. Said claim is 1500 feet in length along the vein or deposit of mineral-bearing rock in place and 300 feet in width on each side of the center of said vein or deposit, from end to end of said claim. The general course of this claim is EAST AND WEST and is situated in the BANNER Mining District GILA County, Arizona, about 3 MILES NORTHWEST OF CHRISTMAS, ARIZ. (Write on above lines the distance and direction the claim is from some permanent and natural object, such as a mountain, peak, stream, etc.)

This claim runs from the discovery monument, or stake on which the notice is posted, 750 feet in a WESTERN direction to the WEST center end monument, or stake, and $\frac{3}{4}$ 750 feet in an EASTERLY direction from the aforesaid location monument, or stake, to the EAST center end monument or stake, and is also marked by two corner monuments, or stakes, at each end of said claim, one on each side of and 300 feet from the center end monuments, or stakes, making the claim in the form of a parallelogram.

WITNESS Ramon J. Garcia

Alfonso A. Marin
Locator.

Filed and recorded at the request of Alfonso A. Marin on the 18th day of October, A. D., 1952 at 05 minutes past 12 o'clock P. M.

Joseph Kinsman, County Recorder.

RECORDED
1000 W

RECEIVED
COUNTY CLERK'S OFFICE

RECEIVED
B.L.M. AZ STATE OFFICE

JAN 21 1980

10:00 A.M.
PHOENIX, ARIZONA

8
7
4
9
2

NOTICE OF LOCATION

NOTICE IS HEREBY GIVEN That the Santa Monica #4 Mining Claim was located by ALFONSO A. MARIN on this 20TH day of JULY 1952, for mining purposes. Said claim is 1500 feet in length along the vein or deposit of mineral-bearing rock in place and 300 feet in width on each side of the center of said vein or deposit, from end to end of said claim. The general course of this claim is EAST AND WEST and is situated in the BANNER Mining District GILA County, Arizona, about 3 MILES NORTHWEST OF CHRISTMAS ARIZ (Write on above lines the distance and direction the claim is from some permanent and natural object, such as a mountain, peak, stream, etc.)

This claim runs from the discovery monument, or stake on which the notice is posted, 750 feet in a WESTERLY direction to the WEST center end monument, or stake, and 750 feet in a_ EASTERLY direction from the aforesaid location monument, or stake, to the EAST center end monument or stake, and is also marked by two corner monuments, or stakes, at each end of said claim, one on each side of and 300 feet from the center end monuments, or stakes, making the claim in the form of a parallelogram.

WITNESS Ramon J Garcia

Alfonso A. Marin
Locator.

Filed and recorded at the request of Alfonso A. Marin on the 18th day of October, A. D., 1952 at 05 minutes past 12 o'clock P. M.

Joseph Kinsman, County Recorder.

Book of Mines # 49 Page 427

RECEIVED
B.L.M. AZ STATE OFFICE
OCT 16 10 00 AM '79
PHOENIX, ARIZONA

Compaica
185316

NOTICE OF LOCATION

NOTICE IS HEREBY GIVEN That the Santa Monica #4 Mining Claim was located by ALFONSO A. MARIN on this 20TH day of JULY 1952, for mining purposes. Said claim is 1500 feet in length along the vein or deposit of mineral-bearing rock in place and 300 feet in width on each side of the center of said vein or deposit, from end to end of said claim. The general course of this claim is EAST AND WEST and is situated in the BANNER Mining District GILA County, Arizona, about 3 MILES NORTHWEST OF CHRISTMAS ARIZ (Write on above lines the distance and direction the claim is from some permanent and natural object, such as a mountain, peak, stream, etc.)

This claim runs from the discovery monument, or stake on which the notice is posted, 750 feet in a WESTERLY direction to the WEST center end monument, or stake, and 750 feet in a EASTERLY direction from the aforesaid location monument, or stake, to the EAST center end monument or stake, and is also marked by two corner monuments, or stakes, at each end of said claim, one on each side of and 300 feet from the center end monuments, or stakes, making the claim in the form of a parallelogram.

WITNESS Ramon J Garcia

Alfonso A. Marin
Locator.

Filed and recorded at the request of Alfonso A. Marin on the 18th day of October, A. D., 1952 at 05 minutes past 12 o'clock P. M.

Joseph Kinsman, County Recorder.

RECEIVED
B.L.M. AZ STATE OFFICE

JAN 21 1967

10:00 A.M.
PHOENIX, ARIZONA

49 Page
Book of minutes

Affidavit of Labor Performed and Improvements Made

STATE OF ARIZONA.
County of Gila

Alfonso A. Marin being duly sworn, deposes and says that he is a citizen of the United States and more than twenty-one years of age, and resides at Claypool in Arizona, Gila County, State of Arizona, and is personally acquainted with the mining claim known as Santa Monica

#1 #2 #3 #4 #5 #6 #7
mining claim, situated in Banner

Mining District, County of Gila, State of Arizona, the location notice of which is recorded in the office of the County Recorder of said County, in Book 50 and 49 of Records of Mines, at page 201-202 426-427; that between the 3rd day of August A. D. 19 79

and the 8th day of Sept. A. D. 19 79, at least Seven Hundred \$700.00 dollars worth of work and improvements were done and performed upon said claim, not including the location work of said claim. Such work and improvements were made by and at the expense of Alfonso A. Marin

owner of said claim for the purpose of complying with the laws of the United States pertaining to assessment of annual work, and work consisted of mucking drifts, road repairs new water lines from water tunnel to shack. Used back hoe for test holes.

were the men employed by said owner and who labored upon said claim, did said work and improvements, the same being as follows, to-wit:

RECEIVED
COUNTY CLERK'S OFFICE
OCT 16 10 00 AM '79
P. O. BOX 100
TUBAC, ARIZONA

[Handwritten signature]

Subscribed and sworn to before me this 11th day of Sept. A. D. 19 79
My Commission Expires Dec. 17, 1981
[Signature] Notary Public.
(My commission expires)

Compared
185318

A MC 76472

2/11/80 DJ

NOTICE OF LOCATION

NOTICE IS HEREBY GIVEN That the Santa Monica #6 Mining Claim was located by ALFONSO A. MARIN on this 20TH day of JULY 1952, for mining purposes. Said claim is 1500 feet in length along the vein or deposit of mineral-bearing rock in place and 300 feet in width on each side of the center of said vein or deposit, from end to end of said claim. The general course of this claim is EAST AND WEST and is situated in the BANNER Mining District GILA County, Arizona, about 3 MILES NORTH WEST OF CHRISTMAS, ARIZ (Write on above lines the distance and direction the claim is from some permanent and natural object, such as a mountain, peak, stream, etc.)

This claim runs from the discovery monument, or stake on which the notice is posted, 750 feet in a WESTERLY direction to the WEST center end monument, or stake, and 750 feet in an EASTERLY direction from the aforesaid location monument, or stake, to the EAST center end monument or stake, and is also marked by two corner monuments, or stakes, at each end of said claim, one on each side of and 300 feet from the center end monuments, or stakes, making the claim in the form of a parallelogram.

WITNESS Ramon J Garcia

Alfonso A. Marin
Locator.

Filed and recorded at the request of Alfonso A. Marin on the 18th day of October, A. D., 1952 at 05 minutes past 12 o'clock P. M.

Joseph Kinsman, County Recorder.

FILED
A MC
76472

Book of Mines # 49 pg. 427

RECEIVED.
B.L.M. AZ STATE OFFICE

OCT 16 10 00 AM '79

PHOENIX, ARIZONA

Compared

185318

NOTICE OF LOCATION

NOTICE IS HEREBY GIVEN That the Santa Monica #6 Mining Claim was located by ALFONSO A. MARIN on this 20TH day of JULY 1952, for mining purposes. Said claim is 1500 feet in length along the vein or deposit of mineral-bearing rock in place and 300 feet in width on each side of the center of said vein or deposit, from end to end of said claim. The general course of this claim is EAST AND WEST and is situated in the BANNER Mining District GILA County, Arizona, about 3 MILES NORTH WEST OF CHRISTMAS, ARIZ (Write on above lines the distance and direction the claim is from some permanent and natural object, such as a mountain, peak, stream, etc.)

This claim runs from the discovery monument, or stake on which the notice is posted, 750 feet in a WESTERLY direction to the WEST center end monument, or stake, and 750 feet in an EASTERLY direction from the aforesaid location monument, or stake, to the EAST center end monument or stake, and is also marked by two corner monuments, or stakes, at each end of said claim, one on each side of and 300 feet from the center end monuments, or stakes, making the claim in the form of a parallelogram.

WITNESS Ramon J Garcia

Alfonso A. Marin
Locator.

Filed and recorded at the request of Alfonso A. Marin on the 18th day of October, A. D., 1952 at 05 minutes past 12 o'clock P. M.

Joseph Kinsman, County Recorder.

RECEIVED
B.L.M. AZ STATE OFFICE

JAN 21 1980

10:00 A.M.
PHOENIX, ARIZONA

Book of minutes # 49 page 427.

DOCKET 482 PAGE 764

Affidavitt of Labor Performed and Improvements Made

STATE OF ARIZONA,
County of Gila ss.

Alfonso A. Marin being duly sworn, deposes and says that he is a citizen of the United States and more than twenty-one years of age, and resides at Claypool in Arizona, Gila County, State of Arizona, and is personally acquainted with the mining claim known as Santa Monica #1 #2 #3 #4 #5 #6 #7 mining claim, situated in Banner Mining District, County of Gila, State of Arizona, the location notice of which is recorded in the office of the County Recorder of said County, in Book 50 and 49 of Records of Mines, at page 201-202 426-427; that between the 3rd day of August, A. D. 19 79, and the 8th day of Sept., A. D. 19 79, at least Seven Hundred \$700.00 dollars worth of work and improvements were done and performed upon said claim, not including the location work of said claim. Such work and improvements were made by and at the expense of Alfonso A. Marin owner of said claim for the purpose of complying with the laws of the United States pertaining to assessment of annual work, and work consisted of mucking drifts, road repairs new water lines from water tunnel to shack. Used back hoe for test holes.

were the men employed by said owner and who labored upon said claim, did said work and improvements, the same being as follows, to-wit:

RECEIVED
BY STATE OFFICE
OCT 16 10 00 AM '79
TUCSON, ARIZONA

Alfonso A. Marin

Subscribed and sworn to before me this 11th day of Sept., A. D. 19 79.

(My commission expires _____) My Commission Expires Dec. 17, 1981. Richard Hartman Notary Public.

2/11/80 09.

Affidavit of Labor Performed and Improvements Made

A MC 76473

STATE OF ARIZONA,)
County of GILA) ss.

Al Marin and Louis B. Ellsworth, Jr. being duly sworn, deposes and says that he is a citizen of the United States and more than twenty-one years of age, and resides at Globe in Gila County, State of Arizona, and is personally acquainted with the mining claim known as LOST BAR GROUP Nos. 1 thru No. 29; and FOU ND GROUP Nos. 1 thru No. 4 mining claim, situated in Banner Mining


Mining District, County of Gila, State of Arizona, the location notice of which is recorded in the office of the County Recorder of said County, in Book (93, 95, 110 292 & 313) of Records of Mines, at page 472, 569, 67, 118, 101, thru 109, that between the 1st day of September, A. D. 1978, and the 31st day of August, A. D. 1979, at least

THIRTY THREE HUNDRED & No/100 (\$3300) dollars worth of work and improvements were done and performed upon said claim, not including the location work of said claim. Such work and improvements were made by and at the expense of Louis B. Ellsworth, Jr., and Al Marin

owners of said claim for the purpose of complying with the laws of the United States pertaining to assessment of annual work, and Al Marin, Louis B. Ellsworth, Jr., Pat. Romero, E. L. Stanneart, Joe Marin, and Serviano Gomez

were the men employed by said owners and who labored upon said claim, did said work and improvements, the same being as follows, to-wit: Road Work, Dozer Work, Monument rebuilding, surveying and backhoe work

RECEIVED OFFICE
BLM. STATE
OCT 16 10 00 AM '79
PHOENIX, ARIZONA



Subscribed and sworn to before me this 27th day of August, A. D. 1979

(My commission expires 7-8-80)

Donna Bethel
Notary Public.

RECEIVED
B.L.M. AZ STATE OFFICE
OCT 16 10 00 AM '79
PHOENIX, ARIZONA

DOCKET 292 PAGE 526

LOCATION NOTICE

LODE MINING CLAIM

This mining claim, the name of which is the FOUND 1
mining claim, was located by the undersigned INSPIRATION CONSOLIDATED COPPER COMPANY
on the 23 day of October 19 70

This claim is 1500 feet long and 600 feet wide, and the point of
discovery is 880 feet from the SOUTH end and 620 feet from the
North end of this claim.

The general course of this claim is from North to SOUTH

This claim is situated and located in the BANNER
Mining District, in GILA County, State of ARIZONA about 115'
in a N 30° E Direction from Northeast corner of the
Climax patented lode claim, mineral survey 2175.

Located: NW 1/4 and NE 1/4 of section 19, T. 4 S., R. 16 E., G. 9 S. R. M.

Dated and posted on the ground the day and year first above written.

Witness: James V. Thornsbury
John M. Deushan

INSPIRATION CONSOLIDATED COPPER CO.
By: David W. Johnson

A
MC
76467

\$2.00
2:20
C

335071

STATE OF ARIZONA, County of Gila, ss:
I do hereby certify that the within instrument was filed and recorded at request of Inspiration Consolidated
Copper Company
Date Oct. 23, 1970 Time 2:20 P. M., Docket 292 Official Records Page 526,
Records of Gila County, Arizona.

WITNESS my hand and official seal the day and year first above written.

INDEXED
PHOTO-COPIED
PAGED
COMPARED

DORIS PARKIN, County Recorder

By Mary V. DePasoli Deputy.

Affidavit of Labor Performed and Improvements Made

A M C
76475

STATE OF ARIZONA,
County of GILA } ss.

Al Marin and Louis B. Ellsworth, Jr. being duly sworn, deposes and says that he is a citizen of the United States and more than twenty-one years of age, and resides at Globe in Gila County, State of Arizona, and is personally acquainted with the mining claim known as LOST BAR GROUP Nos. 1 thru No. 29; and FOUNDRY GROUP Nos. 1 thru No. 4

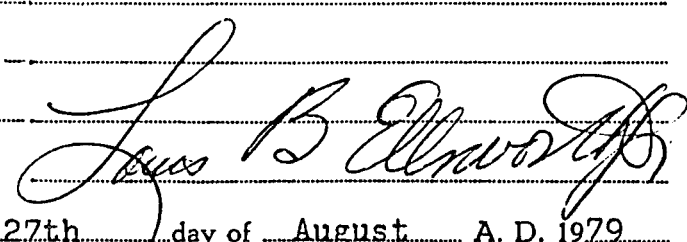
mining claim, situated in Banner Mining Mining District, County of Gila, State of Arizona, the location notice of which is recorded in the office of the County Recorder of said County, in Book (93, 95, 110 67, 118, 101, thru 109, 472, 569) of Records of Mines, at page 472, 569; that between the 1st day of September, A. D. 1978 and the 31st day of August, A. D. 1979, at least

THIRTY THREE HUNDRED & No/100 (\$3300) dollars worth of work and improvements were done and performed upon said claim, not including the location work of said claim. Such work and improvements were made by and at the expense of Louis B. Ellsworth, Jr., and Al Marin

owners of said claim for the purpose of complying with the laws of the United States pertaining to assessment of annual work, and Al Marin, Louis B. Ellsworth, Jr., Pat Romero, E. L. Stanneart, Joz Marin, and Serviano Gomez

were the men employed by said owners and who labored upon said claim, did said work and improvements, the same being as follows, to-wit: Road Work, Dozer Work, Monument rebuilding, surveying and backhoe work

RECEIVED OFFICE
B.L.M. STATE OFFICE
OCT 16 10 00 AM '79
PHOENIX, ARIZONA



Subscribed and sworn to before me this 27th day of August, A. D. 1979

(My commission expires 7-8-80) Anneth Bethel Notary Public.

RECEIVED
B.L.M. AZ STATE OFFICE
OCT 16 10 00 AM '79
PHOENIX, ARIZONA

DOCKET 292 PAGE 527

LOCATION NOTICE

LODE MINING CLAIM

This mining claim, the name of which is the FOUND 2
mining claim, was located by the undersigned INSPIRATION CONSOLIDATED COPPER COMPANY
on the 23 day of October 19 70

This claim is 1500 feet long and 600 feet wide, and the point of
discovery is 400 feet from the Northeast end and 1100 feet from the
Southwest end of this claim.

The general course of this claim is from Northeasterly to Southwesterly

This claim is situated and located in the BANNER
Mining District, in GILA County, State of ARIZONA, about 920'
in a N 25° E Direction from corner No 4 (northeast corner)
of the Climax patented lode mining claim, mineral survey 2175

Located: NW 1/4 and NE 1/4 of section 19, T. 4 S., R. 16 E., G. & S. R. M.

Dated and posted on the ground the day and year first above written.

Witness: Jesse H. Macomber
J. M. Decker

INSPIRATION CONSOLIDATED COPPER Co.
D. Gordon Johnson

\$2.00
2:20
C

335072

STATE OF ARIZONA, County of Gila, ss:
I do hereby certify that the within instrument was filed and recorded at request of Inspiration Consolidated Copper Company
Date Oct. 23, 1970 Time 2:20 P. M., Docket 292 Official Records Page 527,
Records of Gila County, Arizona.

WITNESS my hand and official seal the day and year first above written.

DORIS PARKIN, County Recorder

PHOTO-COPIED
COMPARED

By Mary H. DePaoli, Deputy.

MAP FILED IN
A MC 76467

Affidavit of Labor Performed and Improvements Made

STATE OF ARIZONA. }
County of GILA } ss.

A MC
76499

Al Marin and Louis B. Ellsworth, Jr. being duly sworn, deposes and says that he is a citizen of the United States and more than twenty-one years of age, and resides at Globe in Gila County, State of Arizona, and is personally acquainted with the mining claim known as LOST BAR GROUP Nos. 1 thru No. 29; and FOUNDRY GROUP Nos. 1 thru No. 4 mining claim, situated in Banner Mining

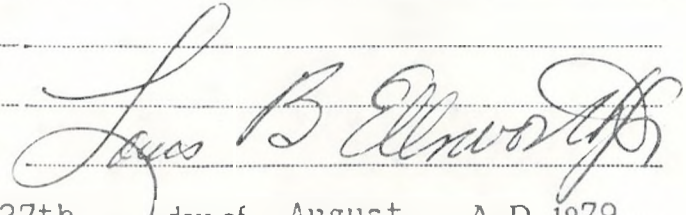
Mining District, County of Gila, State of Arizona, the location notice of which is recorded in the office of the County Recorder of said County, in Book (93, 95, 110 67, 118, 101, 77 thru 109, Mines, at page 472, 569; that between the 1st day of September, A. D. 1978, and the 31st day of August, A. D. 1979, at least

THIRTY THREE HUNDRED & No/100 (\$3300) dollars worth of work and improvements were done and performed upon said claim, not including the location work of said claim. Such work and improvements were made by and at the expense of Louis B. Ellsworth, Jr., and Al Marin

owner s of said claim for the purpose of complying with the laws of the United States pertaining to assessment of annual work, and Al Marin, Louis B. Ellsworth, Jr., Pat Romero, E. L. Stanneart, Joz Marin, and Serviano Gomez

were the men employed by said owner s and who labored upon said claim, did said work and improvements, the same being as follows, to-wit: Road Work, Dozer Work, Monument rebuilding, surveying and backhoe work

RECEIVED OFFICE
OCT 16 11 00 AM '79
HOLTON ARIZONA



Subscribed and sworn to before me this 27th day of August, A. D. 1979
(My commission expires 7-8-80) Donny Bethel Notary Public.

6 2 15
9 15

DOCT 313 PAGE 4

048245

STATE OF ARIZONA, County of Gila, ss
I do hereby certify that the within instrument was filed and recorded at request of Alfonso A. Marin

Date Dec. 29, 1971 Time 9.15 A. M. Docket 313 Official Records Page 4
Records of Gila County, Arizona

WITNESS my hand and official seal the day and year first above written.
W. D. 219
W. D. 219
W. D. 219

INDEXED By Mary J. DePaola, Deputy
PAGED

LOCATION NOTICE

Lode Mining Claim

This mining claim, the name of which is the Lost Bar # 23
mining claim, was located by the undersigned Alfonso A. Marin
in the 15 day of December 1971

This claim is 1500 feet long and 600 feet wide, and the point of discovery
is 80 feet from the EAST end and 1420 feet from
the WEST end of this claim.

The general course of this claim is from Easterly to Westerly
This claim is situated and located in the BANNER

Mining District, in Gila County, State of Arizona, about 3/4 miles
in a Westerly direction from Inspection
L.C.C.Co. mill this claim joins
ON THE NORTH SIDE OF LOST
BAR # 21

Dated and posted on the ground the day and year first above written.

Witness
Johnny C. Pizano

Alfonso A. Marin

RECEIVED
BLM. AZ STATE OFFICE
HOENIX, ARIZONA
Dec 16 10 00 AM '79

MAP FILED IN A MC A MC 76499

Affidavit of Labor Performed and Improvements Made

STATE OF ARIZONA,
County of GILA } ss.

A M C
76500

Al Marin and Louis B. Ellsworth, Jr. being duly sworn, deposes and says that he is a citizen of the United States and more than twenty-one years of age, and resides at Globe in Gila County, State of Arizona, and is personally acquainted with the mining claim known as LOST BAR GROUP Nos. 1 thru No. 29; and FOUNDRY GROUP Nos. 1 thru No. 4 mining claim, situated in Banner Mining

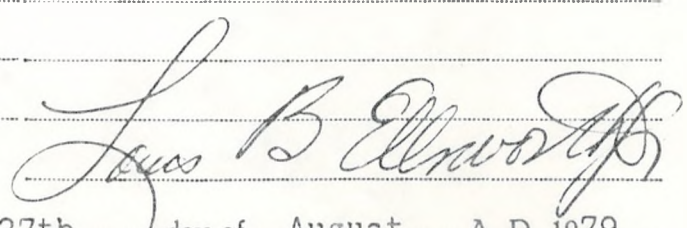
Mining District, County of Gila, State of Arizona, the location notice of which is recorded in the office of the County Recorder of said County, in Book (93, 95, 110) of Records of Mines, at page 472, 569, 77 that between the 1st day of September, A. D. 1978, and the 31st day of August, A. D. 1979, at least

THIRTY THREE HUNDRED & No/100 (\$3300) dollars worth of work and improvements were done and performed upon said claim, not including the location work of said claim. Such work and improvements were made by and at the expense of Louis B. Ellsworth, Jr., and Al Marin

owner s of said claim for the purpose of complying with the laws of the United States pertaining to assessment of annual work, and Al Marin, Louis B. Ellsworth, Jr., Pat Romero, E. L. Stanneart, Joe Marin, and Serviano Gomez

were the men employed by said owner s and who labored upon said claim, did said work and improvements, the same being as follows, to-wit: Road Work, Dozer Work, Monument rebuilding, surveying and backhoe work

RECEIVED OFFICE
OCT 15 16 00 AM '79
COUNTY RECORDER



Subscribed and sworn to before me this 27th day of August, A. D. 1979

(My commission expires 7-8-80) Barth Bethel Notary Public.

2 11, 85 09

A MC 76500
A MC 76500

STATE OF ARIZONA County of Gila
 I do hereby certify that the instrument was filed and recorded as per report of Alfonso A. Marin
 Date Recd. 29 1971 Time 9:15 A. M. Docket 313 Official Record as Page 5
 Records of Gila County, Arizona
 WITNESS my hand and official seal the day and year first above written
 INDEXED
 DORIS PARKIN, County Recorder
 PASSED By Mary H. DeBorja Deput

F.B. Box 369
 Copperopol, Ariz.
 85532

LOCATION NOTICE

Lode Mining Claim

This mining claim, the name of which is the LOST BAR # 24
 mining claim, was located by Alfonso A. Marin
 on the 15 day of December 1971
 This claim is 1500 feet long and 600 feet wide, and the point of discovery
 is 150 feet from the WEST end and 1350 feet from
 the EAST end of the claim.

The general course of the claim is from Easterly to Westerly
 This claim is situated and bounded in the BANNER
 Mining District, in Gila County, State of Arizona, about 2 1/2 miles
 in a Northerly direction from Inspiration
L.C.C.C. mill this claim joins
ON THE NORTH SIDE OF
LOST BAR # 22

Dated and posted on the ground the day and year first above written
 Witness Alfonso A. Marin
Johnny C. Pizano
 PHOENIX, ARIZONA
 Oct 16 10 00 AM '79
 RECEIVED
 B.L.M. STATE OFFICE

MAP FILED IN A MC A MC 76500

Affidavit of Labor Performed and Improvements Made

A MC 76501

STATE OF ARIZONA,
County of GILA } ss.

Al Marin and Louis B. Ellsworth, Jr. being duly sworn, deposes and says that he is a citizen of the United States and more than twenty-one years of age, and resides at Globe in Gila County, State of Arizona, and is personally acquainted with the mining claim known as LOST BAR GROUP Nos. 1 thru No. 29; and FOUN D GROUP Nos. 1 thru No. 4


mining claim, situated in Banner Mining Mining District, County of Gila, State of Arizona, the location notice of which is recorded in the office of the County Recorder of said County, in Book (93, 95, 110 67, 118, 101, thru 109, 472, 569) of Records of Mines, at page 472, 569 that between the 1st day of September, A. D. 1978 and the 31st day of August, A. D. 1979, at least

THIRTY T HREE HUNDRED & No/100 (\$3300) dollars worth of work and improvements were done and performed upon said claim, not including the location work of said claim. Such work and improvements were made by and at the expense of Louis B. Ellsworth, Jr., and Al Marin

owners of said claim for the purpose of complying with the laws of the United States pertaining to assessment of annual work, and Al Marin, Louis B. Ellsworth, Jr., Pat Romero, E. L. Stanneart, Jop Marin, and Serviano Gomez

were the men employed by said owner s and who labored upon said claim, did said work and improvements, the same being as follows, to-wit: Road Work, Dozer Work, Monument rebuilding, surveying and backhoe work

RECEIVED OFFICE
OCT 16 10 00 AM '79
PHOENIX, ARIZONA



Subscribed and sworn to before me this 27th day of August, A. D. 1979

(My commission expires 7-8-80)

Reuth Bethel
Notary Public.

4/11/80 89

H MC 76501

348247

BOOK 313 PAGE 6

STATE OF ARIZONA, County of Gila, ss.
I do hereby certify that the within instrument was filed and recorded at request of Alfonso A. Marin
Date Dec. 29, 1971 Time 9:15 A. M. Docket 311 Official Records Page 6

719 724 769
S. Ringgold, Az.
8 5 32

INDEXED BY LORIS HARRIN, County Recorder
PAGED BY Mary V. DePue, Deputy

LOCATION NOTICE

Lode Mining Claim

This mining claim, the name of which is the Lost Bar # 25
mining claim, was located by the undersigned Alfonso A. Marin
on the 15 day of December 19 71

This claim is 1500 feet long and 100 feet wide, and the point of discovery
is 80 feet from the EAST end and 1420 feet from
the WEST end of this claim.

The general course of this claim is from Easterly to Westerly
This claim is situated and located in the BANNER

Mining District, in Gila County, State of Arizona, about 3/4 miles
in a Northerly direction from Inspiration

I.C.E.G. All this claim joins
ON THE NORTH side OF
LOST BAR # 23

Dated and posted on the ground the day and year first above written

Witness
Johnny C. Ryan

Alfonso A. Marin
ALFONSO A. MARIN
GILA COUNTY, ARIZONA

RECEIVED
B.L.M. AT STATE OFFICE
OCT 6 10 00 AM '79
GILA COUNTY, ARIZONA

MAP FILED IN A MC A MC 76467

Affidavit of Labor Performed and Improvements Made

A MC 76502

STATE OF ARIZONA, }
County of GILA } ss.

Al Marin and Louis B. Ellsworth, Jr. being duly sworn, deposes and says that he is a citizen of the United States and more than twenty-one years of age, and resides at Globe in Gila County, State of Arizona, and is personally acquainted with the mining claim known as LOST BAR GROUP Nos. 1 thru No. 29; and FOUNDRY GROUP Nos. 1 thru No. 4 mining claim, situated in Banner Mining


Mining District, County of Gila, State of Arizona, the location notice of which is recorded in the office of the County Recorder of said County, in Book ^(93, 95, 110) 292 & 313 of Records of Mines, at page ^{67, 118, 101, 77} 472, 569; that between the 1st day of September, A. D. 1978 and the 31st day of August, A. D. 1979, at least

THIRTY THREE HUNDRED & No/100 (\$3300) dollars worth of work and improvements were done and performed upon said claim, not including the location work of said claim. Such work and improvements were made by and at the expense of Louis B. Ellsworth, Jr., and

Al Marin owners of said claim for the purpose of complying with the laws of the United States pertaining to assessment of annual work, and Al Marin, Louis B. Ellsworth, Jr., Pat Romero, E. L. Stanneart, Joe Marin, and Serviano Gomez

were the men employed by said owner s and who labored upon said claim, did said work and improvements, the same being as follows, to-wit: Road Work, Dozer Work, Monument rebuilding, surveying and backhoe work

RECEIVED OFFICE
OCT 16 10 00 AM '79
TOLSON



Subscribed and sworn to before me this 27th day of August, A. D. 1979
(My commission expires 7-8-80) Donna Bethel Notary Public.

2/11/80 pg

A MC 76502

220
9:15

348248

Page 313 of 7

STATE OF ARIZONA, County of Gila, ss:
I do hereby certify that the within instrument was filed and recorded at request of Alfonso A. Marin
Date Dec. 29, 1971 Time 9:15 A. M. Docket 313 Official Records Page 7

WITNESS my hand and office I seal the day and year first above written.

T.B. Box 369
Sahuarita, Ariz.
85542

INDEXED DONIS PARKIN, County Recorder
By Deputy Deputy

LOCATION NOTICE

Lode Mining Claim

This mining claim, the name of which is the Lost Bar # 26
mining claim, was located by the undersigned Alfonso A. Marin
on the 15 day of December 19 71

This claim is 1500 feet long and 100 feet wide, and the point of discovery
is 150 feet from the WEST end and 1350 feet from
the EAST end of this claim.

The general course of this claim is from Easterly to Westerly
This claim is situated and located in the BANNER

Mining District in Gila County, State of Arizona, about 3/4 miles
in a Northerly direction from Inspection
J.C.C. Co. mill this claim joins
ON THE NORTH SIDE OF
LOST BAR # 24

Dated and posted on the ground the day and year first above written.

Witness
Johnny C. Lyons
Alfonso A. Marin

RECEIVED
B.L.M. AZ STATE OFFICE
OCT 16 10 00 AM '79
PHOENIX, ARIZONA

MAP FILED IN A MC

A MC 76467

Affidavit of Labor Performed and Improvements Made

A M C 76503

STATE OF ARIZONA, }
County of GILA } ss.

Al Marin and Louis B. Ellsworth, Jr. being duly sworn, deposes and says that he is a citizen of the United States and more than twenty-one years of age, and resides at Globe in Gila County, State of Arizona, and is personally acquainted with the mining claim known as LOST BAR GROUP Nos. 1 thru No. 29; and FOUNDRY GROUP Nos. 1 thru No. 4 mining claim, situated in Banner Mining

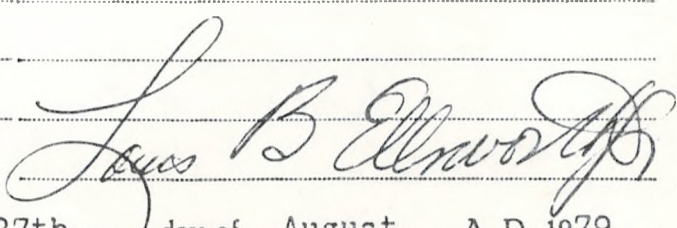
Mining District, County of Gila, State of Arizona, the location notice of which is recorded in the office of the County Recorder of said County, in Book (93, 95, 110 67, 118, 101, thru 109, 472, 569) of Records of Mines, at page 472, 569 that between the 1st day of September, A. D. 1978, and the 31st day of August A. D. 1979, at least

THIRTY THREE HUNDRED & No/100 (\$3300) dollars worth of work and improvements were done and performed upon said claim, not including the location work of said claim. Such work and improvements were made by and at the expense of Louis B. Ellsworth, Jr., and Al Marin

owner s of said claim for the purpose of complying with the laws of the United States pertaining to assessment of annual work, and Al Marin, Louis B. Ellsworth, Jr., Pat Romero, E. L. Stanneart, Jop Marin, and Serviano Gomez

were the men employed by said owner s and who labored upon said claim, did said work and improvements, the same being as follows, to-wit: Road Work, Dozer Work, Monument rebuilding, surveying and backhoe work

RECEIVED OFFICE
OCT 15 16 00 AM '79
HONOLULU, HAWAII



Subscribed and sworn to before me this 27th day of August A. D. 1979

(My commission expires 7-8-80)

Dorothy Bethard
Notary Public.

214/80108

MC 76502

220
1015

348249

313 8

STATE OF ARIZONA, County of Gila, ss:
I do hereby certify that the within instrument was filed and recorded at a special office of Alfonso A. Marin
on Dec. 29, 1971 at 9:15 A. M., Docket 313 Official Records Page 8
Records of Gila County, Arizona.

WITNESS my hand and official seal the day and year first above written.
FD Box 359
Chaparral Ag.
85532 INDEXED DORIS PARKER, County Recorder
PAGED by Mary H. DePoe, Deputy

LOCATION NOTICE

Lode Mining Claim

This mining claim, the name of which is the LOST BAR # 27
mining claim, was located by the undersigned ALFONSO A. MARIN
on the 15 day of DECEMBER 1971

This claim is 1500 feet long and 600 feet wide, and the point of discovery
is 80 feet from the EAST end and 1420 feet from
the WEST end of this claim.

The general course of this claim is from EASTERLY to WESTERLY

This claim is situated and located in the BANNER

Mining District, in GILA County, State of Arizona, about 3/4 MILES
in a NORTHEASTLY direction from INSPERATION
I.C.C.O. MILL THIS CLAIM JOINS
ON THE NORTH SIDE OF LOST
BAR # 25

RECEIVED
BLM. AZ STATE OFFICE
OCT 16 10 00 AM '79
PHOENIX, ARIZONA

Dated and posted on the ground the day and year first above written.
Alfonso A. Marin
Witness Johnny C. Ryan

MAP FILED IN A MC 76467

Affidavit of Labor Performed and Improvements Made

A M C 76504

STATE OF ARIZONA, }
County of GILA } ss.

Al Marin and Louis B. Ellsworth, Jr. being duly sworn, deposes and says that he is a citizen of the United States and more than twenty-one years of age, and resides at Globe in Gila County, State of Arizona, and is personally acquainted with the mining claim known as LOST BAR GROUP Nos. 1 thru No. 29; and FOUNDRY GROUP Nos. 1 thru No. 4 mining claim, situated in Banner Mining Mining District, County of Gila, State of Arizona, the location notice of which is recorded in the office of the County Recorder of said County, in Book (93, 95, 110) of Records of Mines, at page 472, 569, 77 that between the 1st day of September, A. D. 1978, and the 31st day of August, A. D. 1979, at least

THIRTY THREE HUNDRED & No/100 (\$3300) dollars worth of work and improvements were done and performed upon said claim, not including the location work of said claim. Such work and improvements were made by and at the expense of Louis B. Ellsworth, Jr., and Al Marin owners of said claim for the purpose of complying with the laws of the United States pertaining to assessment of annual work, and Al Marin, Louis B. Ellsworth, Jr., Pat Romero, E. L. Stanneart, Joz Marin, and Serviano Gomez were the men employed by said owner s and who labored upon said claim, did said work and improvements, the same being as follows, to-wit: Road Work, Dozer Work, Monument rebuilding, surveying and backhoe work

owner s of said claim for the purpose of complying with the laws of the United States pertaining to assessment of annual work, and Al Marin, Louis B. Ellsworth, Jr., Pat Romero, E. L. Stanneart, Joz Marin, and Serviano Gomez were the men employed by said owner s and who labored upon said claim, did said work and improvements, the same being as follows, to-wit: Road Work, Dozer Work, Monument rebuilding, surveying and backhoe work

owner s of said claim for the purpose of complying with the laws of the United States pertaining to assessment of annual work, and Al Marin, Louis B. Ellsworth, Jr., Pat Romero, E. L. Stanneart, Joz Marin, and Serviano Gomez were the men employed by said owner s and who labored upon said claim, did said work and improvements, the same being as follows, to-wit: Road Work, Dozer Work, Monument rebuilding, surveying and backhoe work

owner s of said claim for the purpose of complying with the laws of the United States pertaining to assessment of annual work, and Al Marin, Louis B. Ellsworth, Jr., Pat Romero, E. L. Stanneart, Joz Marin, and Serviano Gomez were the men employed by said owner s and who labored upon said claim, did said work and improvements, the same being as follows, to-wit: Road Work, Dozer Work, Monument rebuilding, surveying and backhoe work

owner s of said claim for the purpose of complying with the laws of the United States pertaining to assessment of annual work, and Al Marin, Louis B. Ellsworth, Jr., Pat Romero, E. L. Stanneart, Joz Marin, and Serviano Gomez were the men employed by said owner s and who labored upon said claim, did said work and improvements, the same being as follows, to-wit: Road Work, Dozer Work, Monument rebuilding, surveying and backhoe work

owner s of said claim for the purpose of complying with the laws of the United States pertaining to assessment of annual work, and Al Marin, Louis B. Ellsworth, Jr., Pat Romero, E. L. Stanneart, Joz Marin, and Serviano Gomez were the men employed by said owner s and who labored upon said claim, did said work and improvements, the same being as follows, to-wit: Road Work, Dozer Work, Monument rebuilding, surveying and backhoe work

owner s of said claim for the purpose of complying with the laws of the United States pertaining to assessment of annual work, and Al Marin, Louis B. Ellsworth, Jr., Pat Romero, E. L. Stanneart, Joz Marin, and Serviano Gomez were the men employed by said owner s and who labored upon said claim, did said work and improvements, the same being as follows, to-wit: Road Work, Dozer Work, Monument rebuilding, surveying and backhoe work

owner s of said claim for the purpose of complying with the laws of the United States pertaining to assessment of annual work, and Al Marin, Louis B. Ellsworth, Jr., Pat Romero, E. L. Stanneart, Joz Marin, and Serviano Gomez were the men employed by said owner s and who labored upon said claim, did said work and improvements, the same being as follows, to-wit: Road Work, Dozer Work, Monument rebuilding, surveying and backhoe work

Subscribed and sworn to before me this 27th day of August, A. D. 1979
(My commission expires 7-8-80) [Signature] Notary Public.

RECEIVED OFFICE
OCT 16 10 00 AM '79
COUNTY RECORDER
GILA COUNTY ARIZONA

2/11/80 *dy*

428
315

348250

DICKET 313 PAGE 9

STATE OF ARIZONA, County of Gila, Arizona
I do hereby certify that the within instrument was filed and recorded at request of Alfonso A. Marin
on Dec. 29, 1979, Time 9:15 A. M. Dicket 313 Official Record Page 9.

70304269
W. H. Campbell, Ag.
1-5-80

INDEXED DORIS PARKIN, County Recorder
FILED By Mary T. DePaul Deputy

LOCATION NOTICE

Lode Mining Claim

This mining claim, the name of which is the LOST BAR # 28
mining claim was located by the undersigned ALFONSO A. MARIN
on the 15 day of DECEMBER 1979.

This claim is 1500 feet long and 600 feet wide, and the point of discovery
is 150 feet from the WEST end and 1350 feet from
the EAST end of this claim.

The general course of this claim is from EASTERLY to WESTERLY

The claim is situated and located in the BANNER

Mining District in GILA County, State of Arizona, about 3/4 MILES
in a NORTHERLY direction from INSPIRATION

F. C. C. O. MILL THIS CLAIM JOINS
ON THE NORTH SIDE OF LOST BAR
26

RECEIVED
STATE OFFICE
6 10 00 AM '79
GILIA, ARIZONA

Dated and posted on the ground the day and year first above written.

Witness
Johnny C. Brown
Alfonso A. Marin

A MC 76504

MAP FILED IN A MC

A MC 76467

Affidavit of Labor Performed and Improvements Made

STATE OF ARIZONA, }
County of GILA } ss.

A M C
76505

Al Marin and Louis B. Ellsworth, Jr. being duly sworn, deposes and says that he is a citizen of the United States and more than twenty-one years of age, and resides at Globe in Gila County, State of Arizona, and is personally acquainted with the mining claim known as LOST BAR GROUP Nos. 1 thru No. 29; and FOUNDRY GROUP Nos. 1 thru No. 4 mining claim, situated in Banner Mining

Mining District, County of Gila, State of Arizona, the location notice of which is recorded in the office of the County Recorder of said County, in Book (93, 95, 110 67, 118, 101 thru 109, 472, 569) of Records of Mines, at page 472, 569 that between the 1st day of September, A. D. 1978, and the 31st day of August, A. D. 1979, at least

THIRTY THREE HUNDRED & No/100 (\$3300) dollars worth of work and improvements were done and performed upon said claim, not including the location work of said claim. Such work and improvements were made by and at the expense of Louis B. Ellsworth, Jr., and Al Marin

owner s of said claim for the purpose of complying with the laws of the United States pertaining to assessment of annual work, and Al Marin, Louis B. Ellsworth, Jr., Pat Romero, E. L. Stanneart, Joe Marin, and Serviano Gomez

were the men employed by said owner s and who labored upon said claim, did said work and improvements, the same being as follows, to-wit: Road Work, Dozer Work, Monument rebuilding, surveying and backhoe work

RECEIVED
STATE OFFICE
OCT 15 16 00 AM '79
TUCSON, ARIZONA

Subscribed and sworn to before me this 27th day of August, A. D. 1979

(My commission expires 7-8-80)

Louis B. Ellsworth
Notary Public

2/1/80/89

348251

EXHIBIT 313 PAGE 10

STATE OF ARIZONA, County of Gila

I do hereby certify that the within instrument was filed and recorded at request of Alfonso A. Marin

Date: Dec. 29, 1971 Time: 9:15 A. M. Docket: 313 Official Records Page: 10

WITNESS my hand and official seal this day and year first above written.

Alfonso A. Marin
P.O. Box 369
Clayton, Ariz.
85532

INDEXED

DORIS PARKIN, County Recorder

PACED

By Mary U. Dr. Parker Deputy

LOCATION NOTICE

Lode Mining Claim

This mining claim, the name of which is the Lost Bar # 29
mining claim, was located by the undersigned Alfonso A. Marin
on the 15 day of December 19 71

This claim is 1500 feet long and 600 feet wide, and the point of discovery
is 80 feet from the EAST end and 1420 feet from
the WEST end of this claim.

The general course of this claim is from EASTERLY to WESTERLY

This claim is situated and located in the BANNER

Mining District, in Gila County, State of Arizona, about 1/2 mile

in a NORTHERLY direction from Superior

J.C.C. Co. mill this claim joins on
THE NORTH SIDE OF LOSTBAR # 25

PHOENIX, ARIZONA
OCT 16 10 00 AM '79

RECEIVED
BLM STATE OFFICE

Dated and posted on the ground the day and year first above written.

Witness
John C. Reno

Alfonso A. Marin

A MC 76505

MAP FILED IN A MC

A MC 76467